

LEGEND

○ = Corner having information on form 5680-2 in this file.

LEGEND CONFORMS TO REPORTING FORM

*SEE HES #81 9/79 JE
INDEX IN BACK*

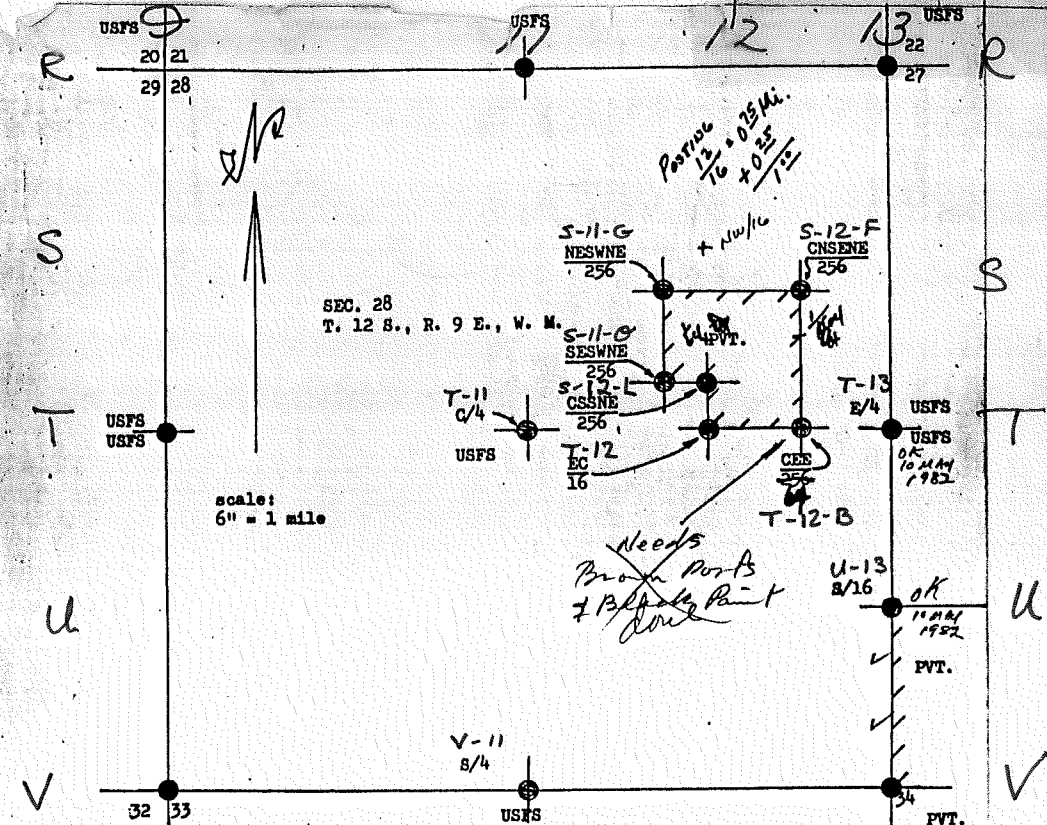
FILING INSTRUCTION

File 5680-2 card record by letter and number coordinates behind the file guide for the township in which it falls.

File the 5680-2 card record by letter and then by number i.e., all A cards first, then B cards etc.

The first card behind the file guide (if data have been obtained and recorded) will be card A-1 for N.W. Township Corner, then card A-2 for 1/16 corner then card A-3 for 1/4 corner etc.

T. 12 S., R. 9 E., W. M.
SPECIAL INDEX SEC. 28



- BRASS-CAPPED STEEL PIPE MONUMENT
- ⊕ CORNER MONUMENT TO SET OR RE-SET
- ||| LINE TO POST

ALL MONUMENTS
IN GOOD ORDER

SPECIAL INDEX

10 Mar 1982

0551

Index File No. AS
T 12S., R. 9E.
Merid. Wm

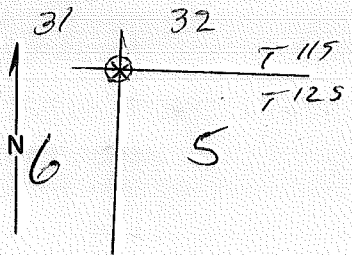
CORNER RECORD (SEARCH)

Tract or Survey No. _____
Cor. No. A-5

R.D. SISTERS County JEFFERSON
N.F. DESCHUTES State OREGON

Sec. Cor.

CORNER DIAGRAM



DESCRIBE CORNER MONUMENT FOUND

SEE: Z-5, T115, R9E,

DESCRIBE BEARING TREES OR OTHER OFFICIAL ACCESSORIES FOUND

PHOTO IDENTIFICATION DATA

Photo No. _____
Filed At. _____
Object Ident. _____
Ident. By _____
Signature

DESCRIBE CORNER LOCATION RELATIVE TO NEAR-BY FEATURES, ALSO HOW TO REACH CORNER

PLANE COORDINATE POSITION DATA

State _____ Zone _____
X _____
Y _____
Estab. By _____
Agency

Signature _____ Title _____ Division _____ Headquarters _____ Date _____

CORNER RECORD (PERPETUATION)

MONUMENT: DESCRIBE NEW MONUMENT SET, OR WORK DONE TO PRESERVE EXISTING MONUMENT

9

ACCESSORIES DESCRIBE NEW BT'S WITNESS OBJECTS ETC. ESTABLISHED, OR WORK DONE TO PRESERVE EXISTING EVIDENCE

10

Work Done By _____ Title _____ Date _____ State Registration No. or Agency _____

Certified Cor. Record Prepared ? Yes No Filed At: _____ Date _____

11

REMARKS

Index File No.

T.

R.

M.

Tract or Surv. No.

Cor.

A-5

12

13

Index File No. 1351
A 13
T 12S, R. 9E
Merid. Will

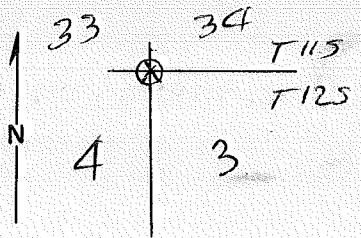
CORNER RECORD (SEARCH)

Tract or Survey No. _____
Cor. No. A-13

R.D. SISTERS County JEFFERSON
N.F. DESCHUTES State OREGON

SEC COR

CORNER DIAGRAM



DESCRIBE CORNER MONUMENT FOUND

SEE: Z13, T115, R9E

DESCRIBE BEARING TREES OR OTHER OFFICIAL ACCESSORIES FOUND.

PHOTO IDENTIFICATION DATA

Photo No. _____
Filed At. _____
Object Ident. _____
Ident. By _____
Signature

DESCRIBE CORNER LOCATION RELATIVE TO NEAR-BY FEATURES, ALSO HOW TO REACH CORNER

PLANE COORDINATE POSITION DATA

State _____ Zone _____
X _____
Y _____
Estab. By _____
Agency

Signature _____ Title _____ Division _____ Headquarters _____ Date _____

CORNER RECORD (PERPETUATION)

MONUMENT : DESCRIBE NEW MONUMENT SET, OR WORK DONE TO PRESERVE EXISTING MONUMENT

9

ACCESSORIES DESCRIBE NEW BT'S WITNESS OBJECTS ETC. ESTABLISHED, OR WORK DONE TO PRESERVE EXISTING EVIDENCE

10

Work Done By _____ Title _____ Date _____ State Registration No. _____
or Agency _____

Certified Cor. Record Prepared ? Yes No Filed At _____ Date _____

11

REMARKS

12

Index File No. T. R. M. Tract or Surv. No. Cor. **A-13**


13

Index File No. 2151 CORNER RECORD (SEARCH) Contract or Survey No. Cor. No. A-2
 (Ref. FSM 7151.4)
 T 12 S. R. 9 E. R.D. Sisters County Jefferson NW Cor
 Merid. Willamette N.F. Deschutes State Oregon Section 1

CORNER DIAGRAM per legend

S35

S36



DESCRIBE CORNER MONUMENT FOUND
 Not found, apparently rolled downhill.

DESCRIBE BEARING TREES OR OTHER OFFICIAL ACCESSORIES FOUND
 28" P. Pine 20' High snag T.11 S., R. 9 E., S36 (NE)
 24" P. Pine, R. 9 E., S35 (NW)
 29" P. Pine, R. 9 E., (SW)

PHOTO IDENTIFICATION DATA

Photo No.
 Filed At
 Object Ident.
 Ident. B Signature 7

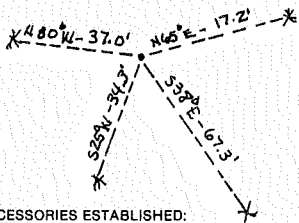
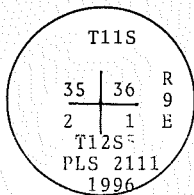
24" P. Pine T12S, R9E S1 (SE)
 DESCRIBE CORNER LOCATION RELATIVE TO NEAR-BY FEATURES, ALSO HOW TO REACH
 Set location tag 430+East on Road #1232

CORNER L. END:
 FS or Contr. verified ther
 Searched For/Not Found
 Evidence Found/Accept.
 Permanent Mon. Set/Fd.

Take Road #113 N to Junct. Rd. #1490 (0m) past entrance to Pioneer Ford Campground, turn right, proceed 1.35 mi. to location tag on cedar tree, corner lies approximately 430 West

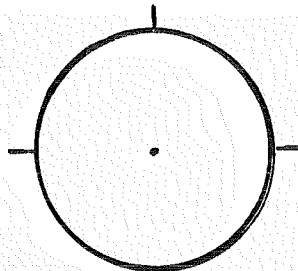
Search d By: R. Taylor Title ST Division CS Headquarters SQ Date 5/11/83

MON



MAG. DECL. 19°E on a
Silva Ranger Hand
Compass.

MONUMENT DATED



9

ACCI

DESCRIPTION OF MONUMENT AND ACCESSORIES ESTABLISHED:

Set a 2-1/2" X 30" Aluminum Capped Aluminum Pipe rising 10" in a stone mound
No new accessories were set.

NO EXISTING EVIDENCE

HISTORY OF ORIGINAL CORNER AND /OR PREVIOUS RENEWALS: 9/23/1881- T. Judkins, under contract No. 421, ran the N. line of the township and set the corner as follows: A point about 900 ft. below Tp. cor. and set a trap stone 20x18x10 ins. 14 ins. in the ground for cor to secs. 1,2, 35 and 36 marked with 1 notch on E and 5 notches on W. edges; from which
A pine 24 ins. diam. bears N65°E 26 lks. dist. marked T.11S.R.9E.S.36B.T.

DESCRIPTION OF CORNER EVIDENCE FOUND:

All original bearing trees are alive and standing. The corner monument lied on a steep side slope and I believe to have rolled down hill. I set the corner position using record bearings and distances and had a resulting pattern that had no point more the 1 foot apart.

A pine 24 ins. diam. bears S38°E 102 lks. dist. marked T.12S.R.9E.S.1B.T.
A pine 24 ins. diam. bears S25°W 52 lks. dist. marked T.12S.R.9E.S.2B.T.
A pine 24 ins. diam. bears N80°W 56 lks. dist. marked T.11S.R.9E.S.35B.T.

Wor
Pl.
Cert

ion No.

e Date

10

11

History
of
Surveys,
G.L.O.,
etc.

Mkd. 1 notch E, 5 on W edges

24" P N65E 26L (17.16)

24" P S28E 102L (67.32)

24" P S25W 52L (34.32)

24" P N80W 56L (36.96)

8/10/96 Watt Miller

Index File No. 2151 T. 12 S., R. 9 E., W.M.

Contract or Surv. No

Cor. A-21

12

13

Index File No. 2551
A 25

CORNER RECORD (SEARCH)

Tract or Survey No. _____

Cor. No. A-25

T 12S, R. 9E,

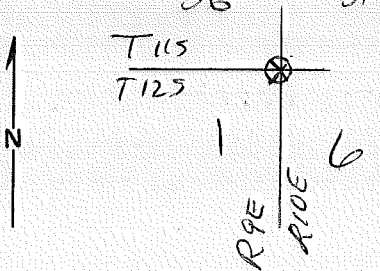
R.D. SISTERS County JEFFERSON

SEC COR

Merid. _____

N.F. DESCHUTES State OREGON

CORNER DIAGRAM



DESCRIBE CORNER MONUMENT FOUND

SEE: Z-25, T12S, R9E

DESCRIBE BEARING TREES OR OTHER OFFICIAL ACCESSORIES FOUND

PHOTO IDENTIFICATION DATA

Photo No. _____
Filed At. _____
Object Ident. _____
Ident. By _____
Signature

DESCRIBE CORNER LOCATION RELATIVE TO NEAR-BY FEATURES, ALSO HOW TO REACH CORNER

PLANE COORDINATE POSITION DATA

State _____ Zone _____
X _____
Y _____
Estab. By _____
Agency

Signature

Title

Division

Headquarters

Date

7100-52

REV. 65 5

CORNER RECORD (PERPETUATION)

MONUMENT: DESCRIBE NEW MONUMENT SET, OR WORK DONE TO PRESERVE EXISTING MONUMENT

9

ACCESSORIES DESCRIBE NEW BT'S WITNESS OBJECTS ETC. ESTABLISHED, OR WORK DONE TO PRESERVE EXISTING EVIDENCE

10

Work Done By _____ Title _____ Date _____ State Registration No. or Agency _____

Certified Cor. Record Prepared? Yes No Filed At: _____ Date _____

11

REMARKS


12

Index File No. T. R. M. Tract or Surv. No.

Cor. **A-25** 13

Index 0153
 File No. C-21
 T 12S. R. 9E
 Merid. Will

CORNER RECORD (SEARCH) Tract or Survey No. _____ Cor. No. C-21
 R.D. SISTERS County JEFFERSON W 1/4 Cor. Sec 6
 N.F. DESCHUTES State OREGON



DESCRIBE CORNER MONUMENT FOUND

12"x8" stone, chipped, extending 3" above the ground with no markings for the corner.

DESCRIBE BEARING TREES OR OTHER OFFICIAL ACCESSORIES FOUND

A P. Pine, 32" diam, bears N39°W, 42.4' dist. Marke BT, upper blaze is charred. A metal poster is on a P. Pine, 7" diam, from which this 1/4 cor bears N22°15'W, 7' dist.

PHOTO IDENTIFICATION DATA

Photo No. _____
 Filed At. _____
 Object Ident. _____
 Ident. By _____
Signature

DESCRIBE CORNER LOCATION RELATIVE TO NEAR-BY FEATURES, ALSO HOW TO REACH CORNER

A section line marker is on Fire Rd # 106, 730' south of 1/4 Cor

PLANE COORDINATE POSITION DATA

State _____ Zone _____
 X _____
 Y _____
 Estab. By _____
Agency

Signature Calvin W. Minks Title Forestry Tech Division _____ Headquarters _____ Date 6-6-62 7100-52 REV. 65 5

CORNER RECORD (PERPETUATION)

MONUMENT: DESCRIBE NEW MONUMENT SET, OR WORK DONE TO PRESERVE EXISTING MONUMENT

9

ACCESSORIES DESCRIBE NEW BT'S WITNESS OBJECTS ETC. ESTABLISHED, OR WORK DONE TO PRESERVE EXISTING EVIDENCE

10

Work Done By _____ Title _____ Date _____ State Registration No. or Agency _____

Certified Cor. Record Prepared ? Yes No Filed At: _____ Date _____

11

REMARKS

12

Index File No.

T.

R.

M.

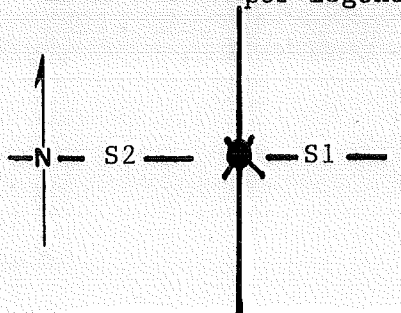
Tract or Surv. No.

Cor.

C-01 13

Index File No. 2153 CORNER RECORD (SEARCH) Contract or Survey No. C-21
 (Ref. FSM 7151.4) T 12 S. R. 9 E. R.D. Sisters County Jefferson E/4 Cor. of
 Merid. Willamette N.F. Deschutes State Oregon Section 2

CORNER DIAGRAM per legend



DESCRIBE CORNER MONUMENT FOUND

Stone 13 x 11 x 10 with 1/4 (perfect) but has been moved from location for woodcutting road.

DESCRIBE BEARING TREES OR OTHER OFFICIAL ACCESSORIES FOUND

24" pine stump in SW location toeblaze but has been burnt.

27" pine stump in NE location has toeblaze B? top blaze on log next to stump, burnt no scribing visible.

PHOTO IDENTIFICATION DATA

Photo No. _____
 Filed At. _____
 Object Ident. _____
 Ident. By _____
 Signature _____

DESCRIBE CORNER LOCATION RELATIVE TO NEAR-BY FEATURES, ALSO HOW TO REACH CORNER

Take Road 113 N to Junct. #1490, take right, proceed 0.9 mi to location tag, corner lies 700' west. Set location tag 700' east of cor. (Also 400' N of Junct. #113 and #1490 on #113 is a spur road on right which will turn into Rd. by cor.)

CORNER LEGEND:

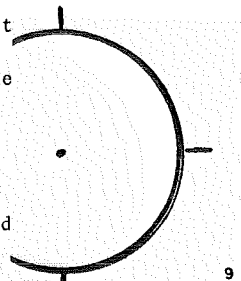
FS or Unverified
 Contr. Other
 Searched For/Not Found
 Evidence Found/Accept.
 Permanent Mon. Set/Fd.

Searched By: R. Taylor Title ST Division CS Headquarters SQ Date 5/11/83

HISTORY OF ORIGINAL CORNER AND / OR PREVIOUS RENEWALS: 9/23/1881 - T. Juakins, under Contract No. 421 subdivided this township and set this corner as follows: Set a trap stone 18x16x16 in. 12 ins. in the ground for 1/4 sec. cor. marked 1/4 on the W. face: from which A pine 30 ins. diam. bears N.38°E. 9 lks. dist. marked 1/4S.B.T. A pine 28 ins. diam. bears S70°W 26 lks. dist. marked 1/4S.B.T.

DESCRIPTION OF CORNER EVIDENCE FOUND:

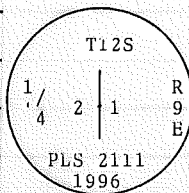
26" pine stump in the NE location with a low blaze and scribed 'B', but the rest is burnt. There is remains of the stump in the SW location with a low blaze, but is burnt. Using these two stumps and the face of the blaze I did a distance-distance intersection. This method resulted in a position that fell in the middle of an old woodcutting road. The original stone has been displaced and was not found.



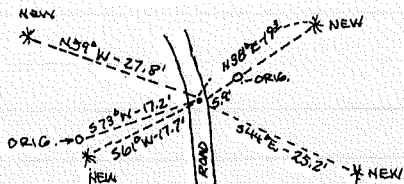
MONUMENT: DESCRIBE

ACCESSORIES: DESCRIBE

MONUMENT DETAIL



SKETCH



LOCATION / COMMENTS:

MAG. DECL. 19°E on a Silva Ranger Hand Compass.

8/10/96
Walt Miller

VG EVIDENCE

Work Done By _____
Plat or
Certified Cor. Record
1881
History Mkd.
of
Surveys, 30"
G.L.O., 28"
etc.

DESCRIPTION OF MONUMENT AND ACCESSORIES ESTABLISHED:

Set a 2-1/2" X 30" Aluminum Capped Aluminum Pipe rising 18" in a rock mound, from which I established the following accessories.
 A 5" Cedar bears N38°E at 19.3 ft., marked X BT.
 An 11" Ponderosa Pine bears S44°E at 25.2 ft., marked 1/4S1BT.
 A 7" Cedar bears S61°W at 17.7 ft., marked 1/4S2BT.
 A 12" Ponderosa Pine bears N59°W at 27.8 ft., marked 1/4S2BT.

RESULTANT BEARINGS TO ORIGINAL B.T.'s
 26" stump to the NE - N38°E @ 59'
 stump to the SW - S73°W @ 17.2'

A brass washer marked PLS 2111 was installed in new accessories between the scribed B and T. Distances were measured to side-center of accessories.

Index File No. ~~██████~~

CORNER RECORD (SEARCH)

Tract or Survey No. _____

Cor. No. ~~██████~~

e-25

T 12S., R. 9E.

R.D. Sisters County Jefferson

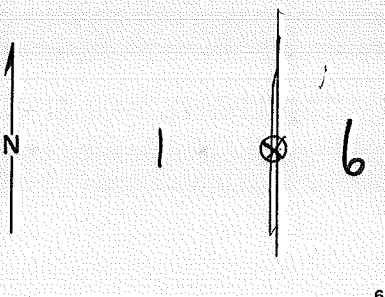
W 1/4 Cor SEC 6

Merid. Will

N.F. Deschutes State Oregon

CORNER DIAGRAM

DESCRIBE CORNER MONUMENT FOUND



Assume stake as corner

PHOTO IDENTIFICATION DATA

DESCRIBE BEARING TREES OR OTHER OFFICIAL ACCESSORIES FOUND

Photo No. _____
 Filed At. _____
 Object Ident. _____
 Ident. By _____
Signature

B.T. - P. Pine, 28" diam, N20°E, 13' dist; marked 1/4 S.
 (Healthy live tree) B.T. to stake
 B.T. - W. Fir, 28" diam. 546W from BT to stake, 18' dist
 (live tree, not open)

PLANE COORDINATE POSITION DATA

DESCRIBE CORNER LOCATION RELATIVE TO NEAR-BY FEATURES, ALSO HOW TO REACH CORNER

State _____ Zone _____
 X _____
 Y _____
 Estab. By _____
Agency

Signature C. M. Laing Title Survey Tech Division _____ Headquarters _____ Date 9-17-62 7100-52 REV. 65 5

CORNER RECORD (PERPETUATION)

MONUMENT: DESCRIBE NEW MONUMENT SET, OR WORK DONE TO PRESERVE EXISTING MONUMENT

9

ACCESSORIES DESCRIBE NEW BT'S WITNESS OBJECTS ETC. ESTABLISHED, OR WORK DONE TO PRESERVE EXISTING EVIDENCE

10

Work Done By _____ Title _____ Date _____ State Registration No. or Agency _____

Certified Cor. Record Prepared ? Yes No Filed At: _____ Date _____

11

REMARKS

12

Index File No.

T.

R.

M.

Tract or Surv. No.

Cor. **C-25** 13

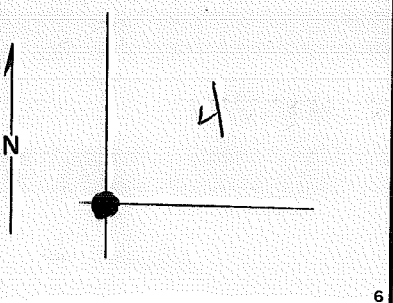
0955

Index File No. EG
T 12S. R. 9E.
Merid. Will

CORNER RECORD (SEARCH) Tract or Survey No. _____
R.D. SISTERS County JEFFERSON
N.F. DESCHUTES State OREGON

Cor. No. E-9
SEC COR

CORNER DIAGRAM



DESCRIBE CORNER MONUMENT FOUND

8"x12"x12" stone extends 6" above ground. 5 grooves on N. face. 4 grooves on top

DESCRIBE BEARING TREES OR OTHER OFFICIAL ACCESSORIES FOUND

36" P. Pine bears N62°E, 15⁵' dist.
18" P. Pine bears S34°30'E, 22²' dist.
18" P. Pine bears S34°30'W, 34²' dist.
42" P. Pine Stump bears N54°W, 46⁴' dist

PHOTO IDENTIFICATION DATA

Photo No. _____
Filed At. _____
Object Ident. _____
Ident. By _____
Signature _____

DESCRIBE CORNER LOCATION RELATIVE TO NEAR-BY FEATURES, ALSO HOW TO REACH CORNER

~~1982~~ 250 ft. WEST of RD 1210
(RD 1210 G JUNCTION 100 ft NORTH)
(ROSS TAYLOR - 7/82)

PLANE COORDINATE POSITION DATA

State _____ Zone _____
X _____
Y _____
Estab. By _____
Agency _____

Signature C.M. Haing

Title Survey Tech

Division _____

Headquarters _____

Date 8-30-61

7100-52

REV. 65 5

CORNER RECORD (PERPETUATION)

MONUMENT: DESCRIBE NEW MONUMENT SET, OR WORK DONE TO PRESERVE EXISTING MONUMENT



At the original falling of the corner to Sec. 4, 5, 8 & 9 ---

ACCESSORIES DESCRIBE NEW BT'S WITNESS OBJECTS ETC. ESTABLISHED, OR WORK DONE TO PRESERVE EXISTING EVIDENCE

- a 13" I. cedar, N. 61° 16' E., 73.96 ft., scribed T12SR9E 54 BT
- a 11" D. fir, S 26° 34' E., 67.30 ft., " " " 59 BT
- a 10" D. fir, S 15° 26' W., 50.66 ft., " " " 58 BT
- a 12" I. cedar, N. 66° 50' W., 70.70 ft., " " " 55 BT

Work Done By Geo. Cook Title D.E. Date 9/69 State Registration No. 6021
or Agency

Certified Cor. Record Prepared? Yes No Filed At: Jefferson County Date 10/3/69

1982 - Feb 2 1/2" brass cap 4" above ground. REMARKS stamped as shown above. NEEDS POST BT TAGS AND ATTN SIGN 7/82 S.C./C.S./R.C.

- @ 14" D. fir, S 15° W Orig. BT - 22" P. pine, S 34° E
- @ 15" W. fir, ~~N 58° E~~ S 26° E " " - 20" " " , S 33° W 5 ft. stump
- @ 16" cedar, N 58° E " " - 46" " " , N 53° W 2 " "
- @ 15" " N 67° W " " - 36" " " , N 67° E 1 " "

Index File No.

T. 125 R. 9E M.

Tract or Surv. No.

Cor. E-9 13

Index
File No. E 11 1155

CORNER RECORD (SEARCH)

(Ref. FSM 7151.4)

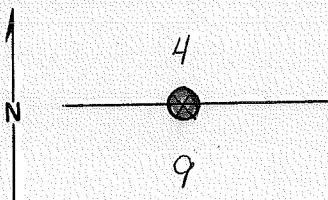
Tract or Survey No. _____
Cor. No. E-11

T 12S., R. 9E., R.D. Sisters County Jefferson

Merid. Will. N.F. Deschutes State Oregon

N 1/4 Cor. SEC 9

CORNER DIAGRAM



DESCRIBE CORNER MONUMENT FOUND

No definite evidence. Corner stone must be searched for.

DESCRIBE BEARING TREES OR OTHER OFFICIAL ACCESSORIES FOUND

BT marked 1/4 C. 36" dead P. Pine. Posted by Hagen & Beil 5/11/49.

Couldn't find 12" cedar.

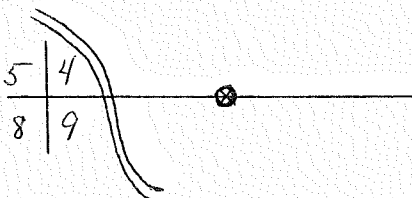
PHOTO IDENTIFICATION DATA

Photo No. _____
Filed At. _____
Object Ident. _____
Ident. By _____
Signature

PLANE COORDINATE POSITION DATA

State _____ Zone _____
X _____
Y _____
Estab. By _____
Agency

DESCRIBE CORNER LOCATION RELATIVE TO NEAR-BY FEATURES, ALSO HOW TO REACH CORNER



1982 650 ft. NORTH of spur
w/ribbon.
ROSS TAYLOR 7/82

Signature
C. M. Laing

Title
Survey Tech.

Division

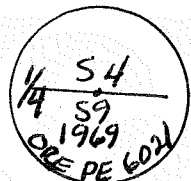
Headquarters

Date
5/5/69

7100-52 (3/68)

CORNER RECORD (PERPETUATION)

MONUMENT: DESCRIBE NEW MONUMENT SET, OR WORK DONE TO PRESERVE EXISTING MONUMENT



At the original falling of the 1/4 corner to Sec., 4, E 9 ---
 MONUMENT Placed 8/19/69

ACCESSORIES: DESCRIBE NEW BT'S WITNESS OBJECTS ETC. ESTABLISHED, OR WORK DONE TO PRESERVE EXISTING EVIDENCE

- a 6" I. cedar N. 30° 25' E., 43.40 ft., scribed 1/4 S. 4 B.T.
- a 11" pine, S. 48° 30' E., 24.00 ft., scribed 1/4 S. 9 B.T.

Work Done By. G. Cook Title Surveyor Date 9/69 State Registration No. or Agency 6021

Certified Cor. Record Prepared? Yes No Filed At: Jefferson County Date 10/3/69

1982 - FD. 2 1/2" brass cap 7" above ground in stone mound.

REMARKS Stamped as shown above.

@ 12" P. pine, S 49° E

@ 10" CEDAR, N 30° E

@ 32" P. PINE, N 50° W STUMP

NEEDS BT $\frac{1}{2}$ AND ATTENTION SIGNS, ALSO POST
 7/82 SC/GS/RG

Index File No.

T. 125 R. 9E M.

Tract or Surv. No.

Cor. E-11

Index
File No. E 13

1355

CORNER RECORD (SEARCH)

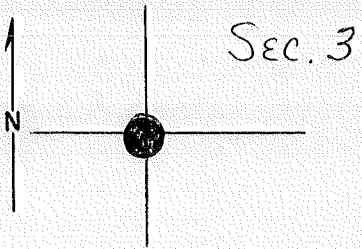
(Ref. FSM 7151.4)

Tract or Survey No. _____
Cor. No. E-13

T 12S., R. 9E., R.D. Sisters County Jefferson
Merid. Will. N.F. Deschutes State Oregon

SEC. COR.

CORNER DIAGRAM



DESCRIBE CORNER MONUMENT FOUND

NONE

DESCRIBE BEARING TREES OR OTHER OFFICIAL ACCESSORIES FOUND

- BT live 18" P. Pine Sec. 3 (Posted Hagen & Beil 5/2/48)
- BT live 18" P. Pine Sec. 4
- BT live 20" Douglas Fir Sec. 9
- BT 24" P. Pine (Down & Badly Rotted) Sec. 10

PHOTO IDENTIFICATION DATA

Photo No. _____
Filed At. _____
Object Ident. _____
Ident. By _____
Signature

PLANE COORDINATE POSITION DATA

State _____ Zone _____
X _____
Y _____
Estab. By _____
Agency

DESCRIBE CORNER LOCATION RELATIVE TO NEAR-BY FEATURES, ALSO HOW TO REACH CORNER

Signature
C. M. Laing

Title
Survey Tech.

Division

Headquarters

Date
5/6/69

7100-52 (3/68)

CORNER RECORD (PERPETUATION)

MONUMENT: DESCRIBE NEW MONUMENT SET, OR WORK DONE TO PRESERVE EXISTING MONUMENT

T12SR9E
 54, 53
 59, 510
 1969
 SEE PE 6021

At the original falling of corner to Sec., 3, 4, 9 E 10, I set ---

MONUMENT 8/19/69

ACCESSORIES: DESCRIBE NEW BT'S WITNESS OBJECTS ETC. ESTABLISHED, OR WORK DONE TO PRESERVE EXISTING EVIDENCE

- a 12" W. fir, N. 42°00'E., 44.26 ft., scribed T. 12S., R. 9E., S. 3B.T.
- a 10" D. fir, S. 44°41'E., 52.18 ft., " " " S. 10B.T.
- a 10" I. cedar, S. 38°03'W., 28.04 ft., " " " S. 9B.T.
- a 8" " " N. 63°23'W., 25.37 ft., " " " S. 4B.T.

Work Done By: Geo. Cook Title: P.E. Date: 9/69 State Registration No. or Agency: 6021
 Certified Cor. Record Prepared? (Yes) No Filed At: Jefferson County Date: 10/3/69

1982 - Feb. 2 1/2" brass cap 8" above grd. REMARKS Stamped as shown above.

- @ 10" W. fir, S 45° E } Orig. BT - 18" D. fir, S 17° W
 - @ 11" " " , S 38° W } " " - 18" P. pine, N 68° W
 - @ 10" cedar, N 64° W } " " - 16" P. pine, N 12° E
- } NEED ATTENTION SIGNS

@ 13" D. fir, N 36° E
 ALL TRESS NEED BT TAGS. COR NEEDS GUARD POST

Index File No. T. 125 R. 9E M. Tract or Surv. No. Ross TAYLOR 7/82 Cor. E-13

Index File No. 1555
E 15

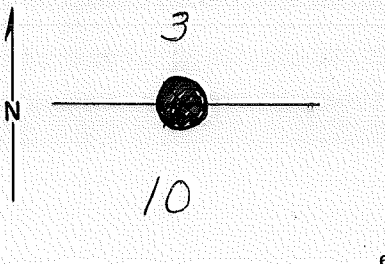
CORNER RECORD (SEARCH)
 (Ref. FSM 7151.4)

Tract or Survey No. _____
 Cor. No. E-15

T 12S., R. 9E., R.D. Sisters County Jefferson
 Merid. Will., N.F. Deschutes State Oregon

N 1/4 Cor. SEC 10

CORNER DIAGRAM



DESCRIBE CORNER MONUMENT FOUND

Stone approx. 6 x 9-0 inches above the ground.
 Marked 1/4 on N. face.

DESCRIBE BEARING TREES OR OTHER OFFICIAL ACCESSORIES FOUND

32" P. Pine
 S16° E.
 13⁵/₂ ft.
 Other BT missing

○ ← Healed Over

PHOTO IDENTIFICATION DATA

Photo No. _____
 Filed At. _____
 Object Ident. _____
 Ident. By _____
Signature

DESCRIBE CORNER LOCATION RELATIVE TO NEAR-BY FEATURES, ALSO HOW TO REACH CORNER

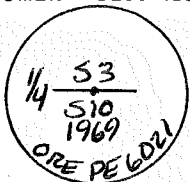
PLANE COORDINATE POSITION DATA

State _____ Zone _____
 X _____
 Y _____
 Estab. By _____
Agency

Signature O. Thingvall Title Civil Eng. Division _____ Headquarters _____ Date 5/12/69 7100-52 (3/68)

CORNER RECORD (PERPETUATION)

MONUMENT: DESCRIBE NEW MONUMENT SET, OR WORK DONE TO PRESERVE EXISTING MONUMENT



At the original falling of the 1/4 corner of Secs. 10 & 11, I set---

ACCESSORIES: DESCRIBE NEW BT's WITNESS OBJECTS ETC. ESTABLISHED, OR WORK DONE TO PRESERVE EXISTING EVIDENCE

- a 12" D. fir, N. 35°42'E., 16.78 ft., scribed 1/4 S. 3 B.T.
- a 11" I. cedar, S. 34°40'E., 12.38 ft., scribed 1/4 S. 10 B.T.

Work Done By. Geo. Cook Title PE Date 7/14/67 State Registration No. or Agency 6021

Certified Cor. Record Prepared? Yes No Filed At: Jefferson County Date 10/3/69

REMARKS

Index File No. 1755
E 17

CORNER RECORD (SEARCH)
(Ref. FSM 7151.4)

Tract or Survey No. _____
Cor. No. E-17

T 12S., R. 9E., R.D. _____

Sisters County _____

Jefferson

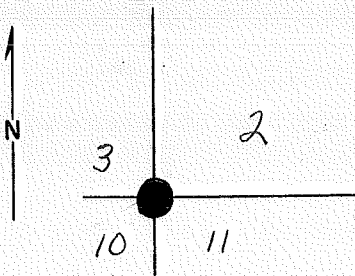
Merid. Will., N.F. _____

Deschutes State _____

Oregon

Sec. Cor. _____

CORNER DIAGRAM



DESCRIBE CORNER MONUMENT FOUND

Trapstone 12 x 16 x 8 ins. above the ground in poor condition. Believe corner to be too far north of original position. = on north face.

DESCRIBE BEARING TREES OR OTHER OFFICIAL ACCESSORIES FOUND

SW BT is 22"
P. Pine
S20°W 28± FT

SE BT is 20"
P. Pine Stump

NW BT is a 5'
high stump
of 34" P.
Pine
N132°W 63± FT

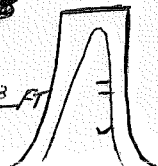


PHOTO IDENTIFICATION DATA

Photo No. ESF 4-215
Filed At. D-5
Object Ident. Sec. Cor.
Ident. By O. Thingvall
Signature

PLANE COORDINATE POSITION DATA

State _____ Zone _____
X _____
Y _____
Estab. By _____
Agency

DESCRIBE CORNER LOCATION RELATIVE TO NEAR-BY FEATURES, ALSO HOW TO REACH CORNER

From Rd. #1153 take spur Rd. #12. Follow cindered road for about .35 mile to where spur road turns into timber. Corner is 150' west of road.

VIS. BY B. ROGERS 6/73 O.K.

Signature
O. Thingvall

Title
Civil Eng.

Division _____

Headquarters _____

Date
5/13/69

7100-52 (3/68)

CORNER RECORD (PERPETUATION)

MONUMENT: DESCRIBE NEW MONUMENT SET, OR WORK DONE TO PRESERVE EXISTING MONUMENT



At the original falling of the corner to Sec. 2, 3, 10 & 11, I set---
 A 2 1/2" BRASS-CAPPED STEEL PIPE IN
 LARGE MOUND of STONES.

ACCESSORIES : DESCRIBE NEW BT'S WITNESS OBJECTS ETC. ESTABLISHED, OR WORK DONE TO PRESERVE EXISTING EVIDENCE

- a 5" pine, N. 86°00'E., 24.77 ft., scribed T. 12S., R. 9E., S. 2 B.T.
- a 22" E. cedar, S. 08°00'E., 125.80 ft., " " " S. 11 B.T.
- a 12" pine, S. 32°00'W., 40.00 ft., " " " S. 10 B.T.
- a 14" pine, N. 32°00'W., 24.47 ft., " " " S. 3 B.T.

Work Done By Geo. Cook Title P.E. Date 7/14/67 State Registration No. 6021
 or Agency
 Certified Cor. Record Prepared? Yes No Filed At: Jefferson County Date 10/3/69

REMARKS

Index File No. 19-55

CORNER RECORD (SEARCH)
(Ref. FSM 7151.4)


Contract or Survey No. 4-1 Cor. No. E-19
County JEFFERSON State Oregon Section 11 & 2
ST014 Cor. of

T 12 S. R. 9 E. R.D. SISTERS
Merid. Willamette

N.F. Deschutes State Oregon Section 11 & 2

CORNER DIAGRAM per Legend

DESCRIBE CORNER MONUMENT FOUND



NOT FOUND

DESCRIBE BEARING TREES OR OTHER OFFICIAL ACCESSORIES FOUND

64" D. FIR - N10°E, 83.8'
26" P. PINE - S18°W, 4.6'

PHOTO IDENTIFICATION DATA

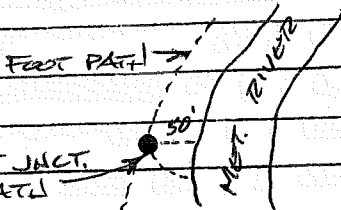
Photo No. _____
Filed At. _____
Object Ident. _____
Ident. By _____

DESCRIBE CORNER LOCATION RELATIVE TO NEAR-BY FEATURES, ALSO HOW TO REACH CORNER

① Signature _____

CORNER LEGEND:

- | | | |
|--------------|------------|------------------------|
| FS or Contr. | Unverified | Other |
| ○ | ◇ | Searched For/Not Found |
| ⊗ | ⊗ | Evidence Found/Accept. |
| ● | ◆ | Permanent Mon. Set/Td. |



CORNER IS AT JUNCT. OF FOOT PATH

Searched By: FRED AST P.L.S.

Title _____

Division _____

Headquarters _____ Date 8/85

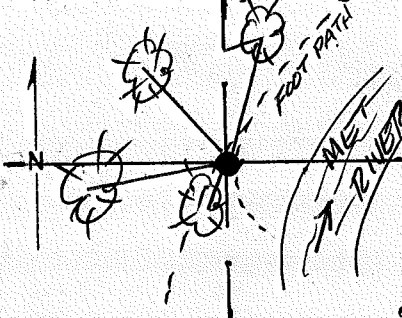
Index File No. 19-55

CORNER RECORD (SEARCH) (Ref. FSM 7151.4)

Contract or Survey No. 4-1 Cor. No. E-19

T 12 S. R. 9 E. R.D. SISTERS County JEFFERSON ST 14 Cor. of Merid. Willamette N.F. Deschutes State Oregon Section 11 & 2

CORNER DIAGRAM per legend



DESCRIBE CORNER MONUMENT FOUND

NOT FOUND

DESCRIBE BEARING TREES OR OTHER OFFICIAL ACCESSORIES FOUND

64" D. FIR - N10°E, 83.8'
20" P. PINE - S18°W, 4.6'


PHOTO IDENTIFICATION DATA

Photo No. _____
Filed At. _____
Object Ident. _____
Ident. By _____
① Signature _____

DESCRIBE CORNER LOCATION RELATIVE TO NEAR-BY FEATURES, ALSO HOW TO REACH CORNER

CORNER LEGEND:

- FS or Contr. Unverified Other
- ◊ Searched For/Not Found
- ⊗ ⊠ Evidence Found/Accept.
- ◆ Permanent Mon. Set/Pd.



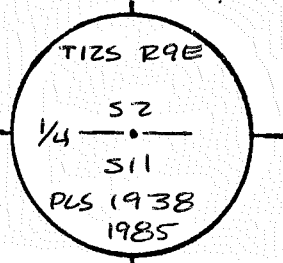
Searched By: FRED AST P.L.S. Title _____ Division _____ Headquarters _____ Date 8/85

CORNER RECORD (PERPETUATION)

MONUMENT. DESCRIBE NEW MONUMENT SET, OR WORK DONE TO PRESERVE EXISTING MONUMENT

SET 2 1/2" x 30" B.C.D. I.P., BSG 0.9', 1 1/4" STN. M.N.D.

MONUMENT STAMPED



ACCESSORIES DESCRIBE NEW BT'S WITNESS OBJECTS ETC. ESTABLISHED, OR WORK DONE TO PRESERVE EXISTING EVIDENCE

14" D. FIR - N42 1/2° W, 17.89'

1/4 S2 BT

60D SPIKE W/WASHER

14" D. FIR - S80 1/4° W, 31.36'

1/4 S11 BT

Work Done By FRED AST Title P.L.S. Date 8/85 State Registration No. 1938 or Agency

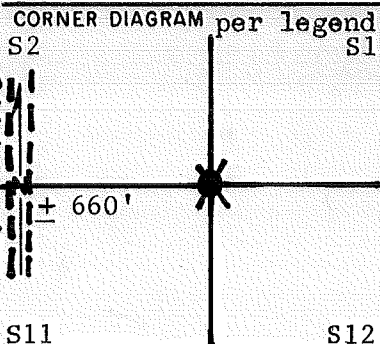
Plot or Record Prepared? No Filed At JEFF Co. Surveyor's Office Date 9/85

History of Surveys, G.L.O., etc. 1882 - G.L.O. - T. JUDKINS

Index File No. 19-55 T.12 S., R. 9 E., W.M. Contract or Surv. No 4-1 Cor. E-19

Index File No. 2155 CORNER RECORD (SEARCH) Contract or Survey No. E-21
 (Ref. FSM 7151.4)
 T 12 S. R. 9 E. R.D. Sisters County Jefferson NE Cor. of
 Merid. Willamette N.F. Deschutes State Oregon Section 11

Ro. #1490



DESCRIBE CORNER MONUMENT FOUND Stone 13 x 12 x 7 1 notch east,

5 notches south, well bedded.

DESCRIBE BEARING TREES OR OTHER OFFICIAL ACCESSORIES FOUND
 3 1/2" ponderosa pine snag blaze burnt N51-3/4E 8.02 feet (NE)

40" ponderosa pine (SW) blaze burnt S34-1/4W, 14.06 feet,

has toeblaze

29" ponderosa pine stump ~~is~~ visible on toe blaze. SE BT destroyed. (N40-1/4W, 52.51 feet.)

(BRGS, with USHIKATA Comp., Decl. 19 1/2° E)

PHOTO IDENTIFICATION DATA
 Photo No. _____
 Filed At _____
 Object Ident. _____
 Ident. By _____
 Signature _____

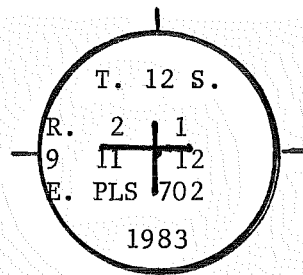
DESCRIBE CORNER LOCATION RELATIVE TO NEAR-BY FEATURES, ALSO HOW TO REACH CORNER
 + 660 feet east of Mkr. on east side of Road 1490

CORNER LEGEND:
 FS or Unverified
 Contr. Other
 ○ ◇ Searched For/Not Found
 ⊗ ⊗ Evidence Found/Accept.
 ● ◆ Permanent Mon. Set/Fd.

Searched By: R. Taylor Title ST Division CS Headquarters SQ Date 5/11/83

CORNER RECORD (PERPETUATION)

MONUMENT STAMPED



MONUMENT: DESCRIBE NEW MONUMENT SET, OR WORK DONE TO PRESERVE EXISTING MONUMENT
2 1/2" x 30" BCSP RSG. 5" in a mound of stone
2' diam. x 15" high on a moderate NNW slope, on south side
of a draw. Buried original stone alongside pipe.

ACCESSORIES : DESCRIBE NEW BT'S WITNESS OBJECTS ETC. ESTABLISHED, OR WORK DONE TO PRESERVE EXISTING EVIDENCE
11" W. Fir brs. N76 1/2° E 15.45 feet to 60c nail in NW base, T. 12 S., R. 9 E., S1 BT
12" cedar brs. S 43° E, 22.10 feet to 60d nail in NE base; T. 12 S., R. 9 E., S 12 BT
11" cedar brs. S 12 1/2° W, 8.15 feet to 60d nail in SE base, T. 12 S., R. 9 E., S11 BT
11" W. Fir brs. N 62-3/4° W, 2.36 feet to 60d nail in south base. T. 12 S., R. 9 E., S2 BT
 (Orig. NE:60d nail in SE base; SW: 60d nail in SE base; NE: 60d nail in top of stump) 10


Work Done By R. Oman Title PLS Date 1 Sept. State Registration No. OR-702
 or Agency
 Certified Plat or Cor. Record Prepared? Yes No Filed At: Jeff. Co. Surveyor's Office Date 2 April 1984 11

History of Surveys, G.L.O., etc.
1881: Trap stone 18 x 16 x 12, 12" in GRD.
MKD. 1 notch E, 5 on 5 edges 1975 - Ed. stone in MD./STN.
28" P N45°E 10L (660) 28" PP snag w/burnt blaze
22" P S64°E 34L (2244) *Also has a conklin Beavertail
28" P S32°W 19L (1254) 36" PP 45 ft. above ground.
25" P N50°W 26L (1716) 49L 24" PP stump & log w/blaze VIS BT 12

Index
File No. 2555 CORNER RECORD (SEARCH) Contract or
(Ref. FSM 7151.4) Survey No. BUM-1000 Cor. No. E-25
T 12 S. R. 9 E. R.D. SISTERS County Jefferson SE Cor. of
Merid. WILLAMETTE N.F. DESCHUTES State OREGON Section 1

SEE: E-01 T. 12 S., R. 10 E., W.M.

SFNF



USDA-FOREST SERVICE

Index
File No. 1256

CORNER RECORD (SEARCH)

(Ref. FSM 7151.4)

Tract or
Survey No. _____

Cor.
No. F-12

T 12 S. R. 9 E.

R.D. Sisters

County Jefferson

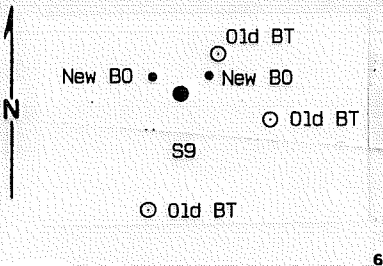
Merid. WMT

N.F. Deschutes

State Oregon

NE 1/4 S. 9

CORNER DIAGRAM



DESCRIBE CORNER MONUMENT FOUND

DESCRIPTION OF CORNER EVIDENCE FOUND:

- Found 2 1/2" BSCP rsg. 6" in mound of stone with BT's as follows: _____ 2
- 1) BT in SE record (1969) location burnt snag, down.
 - 2) Cedar in SW record (1969) location burnt, down.
 - 3) P.Pine in NW record (1982) location standing, burnt, dead.

PHOTO IDENTIFICATION DATA

Photo No. _____

Filed At _____

Object Ident. _____

Ident. By _____

Signature

7

DESCRIBE CORNER LOCATION RELATIVE TO NEAR-BY FEATURES, ALSO HOW TO REACH CORNER

PLANE COORDINATE POSITION DATA

State _____ Zone _____

X _____

Y _____

Estab. By _____

Agency

8

Signature
Watt Miller

Title
PLS

Division
CS

Headquarters
SO

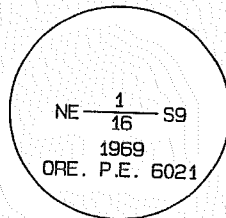
Date
7/05

FS-7100-52 (3/68)

5

CORNER RECORD (PERPETUATION)

MONUMENT: DESCRIBE NEW MONUMENT SET, OR WORK DONE TO PRESERVE EXISTING MONUMENT



ACCESSORIES : DESCRIBE NEW BT'S WITNESS OBJECTS ETC. ESTABLISHED, OR WORK DONE TO PRESERVE EXISTING EVIDENCE

2" AC on 1/2"x24" rebar, N 57° E @ 8.8', mkd "B01 PLS2111 2005"
 2" AC on 1/2"x24" rebar, N 54° W @ 8.2', mkd "B02 PLS2111 2005"

Both caps flush in rock collars.

Work Done By Walt Miller Title PLS Date 7/05 State Registration No. 2111
 or Agency _____

Certified Cor. Record Prepared Yes No Filed At: Jeff Co. Date 7/17/06

1969, Record of Survey and Narrative on file in Jefferson County in Book 2, Page 468, and a Certified Record of Land Corner Monumentation, recorded in Book 2, Page 473, George Cook established the NE 1/16 Corner of Section 9 and set a 2"x36" concrete filled pipe with brass cap marked (as shown below) in a mound of earth and stones, from which:

- 1) A Western Larch, 14", S.72° 55'E., 12.75 ft., scribed "N.E.1/16 S.9 B.T."
- 2) A 6" I. Cedar, S.16° 07'W., 33.52 ft., scribed, "N.E.1/16 S.9 B.T."

1982, per Certified Record of Land Corner Monumentation, recorded in Book 3, Page 594, Ray Umori found a 2 1/2" brass-capped steel pipe rising 4" above ground in mound of stone, with attendant BT's as follows:

- 1) SE BT 12" Snag with scribe visible. (1969)
- 2) 9" Incense Cedar in SW record location marked per Cook (1969)

Added BT as follows:

- 3) A 7" P. Pine bears N 43° E 13.92 feet to a 60d spike in NW base, marked NE 1/16 S9 BT.

Index F:

1256

GPO: 1986 O-439-095

12
Cor F-12 13

Index File No. 1356

CORNER RECORD (SEARCH)

(Ref. FSM 7151.4)

Tract or Survey No. _____

Cor. No. F-13

T 12 S. R. 9 E.

R.D. Sisters County Jefferson

Merid. W

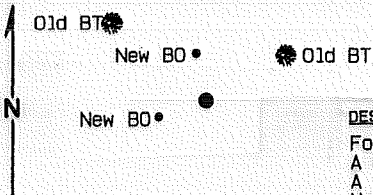
N.F. Deschutes State Oregon

N 1/4 cor 9/10

CORNER DIAGRAM

DESCRIBE CORNER MONUMENT FOUND

SKETCH



DESCRIPTION OF CORNER EVIDENCE FOUND:

Found brass disc in rock outcrop at point indicated by a chiseled "X" from which:
 A 21" Cedar in NE location @ 33.0' standing dead.
 A 15" Cedar in NW location @ 48.1' standing dead.
 Note: This confirms Cooks original 1969 Cert. was correct (except for bad quadrant call) and Oman's 1982 Cert. was in error in stating Cook had "turned his bearings around."

6

PHOTO IDENTIFICATION DATA

Photo No. _____
 Filed At _____
 Object Ident. _____
 Ident. By _____
 Signature _____

7

PLANE COORDINATE POSITION DATA

State _____ Zone _____
 X _____
 Y _____
 Estab. By _____
 Agency _____

8

DESCRIBE CORNER LOCATION RELATIVE TO NEAR-BY FEATURES, ALSO HOW TO REACH CORNER

3

Signature
Walt Miller

Title
PLS

Division
CS

Headquarters
SO

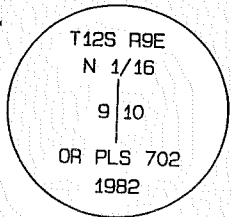
Date
7/05

4

5

CORNER RECORD (PERPETUATION)

MONUMENT: DESCRIBE NEW MONUMENT SET, OR WORK DONE TO PRESERVE EXISTING MONUMENT



ACCESSORIES : DESCRIBE NEW BT'S WITNESS OBJECTS ETC. ESTABLISHED, OR WORK DONE TO PRESERVE EXISTING EVIDENCE

2" AC on 1/2"x24" rebar rsg. 6" in rock collar, N12° W @ 14.2' mkd "B01 PLS2111 2005"
 2" AC on 1/2"x24" rebar rsg. 2" in rock collar, S71° W @ 12.6' mkd "B02 PLS2111 2005"

Work Done By Walt Miller Title PLS Date 7/05 State Registration No. 2111
 or Agency _____

Certified Cor. Record Prepared Yes No Filed At: Jefferson Co. Date 8/17/06

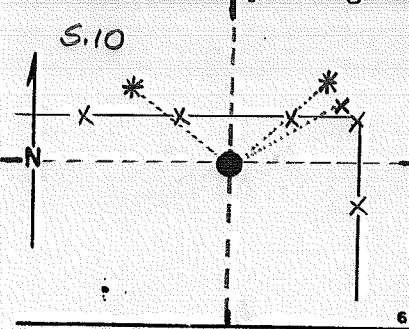
REMARKS

1969, Record of Survey and Narrative on file in Jefferson County in Book 2, Page 468, and a Certified Record of Land Corner Monumentation, recorded in Book 2, Page 476, George Cook established corner by cutting a large "X" in rock outcrop, and erecting over that point a 2" x 36" concrete filled pipe from which:
 1) A 12" I. Cedar, N. 60° 33' E., 33.06 ft., scribed "N.1/16 S.10 B.T."
 2) A 10" I. Cedar, N. 50° 49' E., 47.60 ft., scribed "N.1/16 S.9 B.T." (Note: Tree is in NW Quad. not NE.)
 1982, per Certified Record of Land Corner Monumentation, recorded in Book 3, Page 595 + MF No. 146601, Ray Oman replaced Cook BCSP rising loosely in a mound of stone with a brass disc (marked as shown below) grouted into the rock outcrop at the point indicated by the chiselled "X". Retained Cook BT's, although he noted that bearings were turned around in Cook's notes.

Index File No. 1356 T. 12S R. 9 E M. Tract or Surv. No. _____ Cor. F-13

Index File No. 1456 CORNER RECORD (SEARCH) Contract or Survey N^o. _____
 (Ref. FSM 7151.4) T 12 S. R. 9 E. R.D. SISTERS County JEFFERSON NW/16 Cor. of
 Merid. Willamette N.F. Deschutes State Oregon Section 10
 Cor. No. F-14

CORNER DIAGRAM per Legend



DESCRIBE CORNER MONUMENT FOUND

A 2 1/2" BCSP rising 2" IN A SMALL PILE OF STONES, BC MARKED AS SHOWN ON BACK OF CARD.

DESCRIBE BEARING TREES OR OTHER OFFICIAL ACCESSORIES FOUND

AN 11" P. PINE BRG N 43° 34' W @ 97⁹⁵ FEET TO A 60D NAIL IN THE SW BASE, MARKS HEALED OVER, NW BT IS NOW A 6" PINE STUMP - 3 FT. HIGH.

PHOTO IDENTIFICATION DATA

Photo No. _____
 Filed At. _____
 Object Ident. _____
 Ident. By _____
 Signature _____

DESCRIBE CORNER LOCATION RELATIVE TO NEAR-BY FEATURES, ALSO HOW TO REACH CORNER

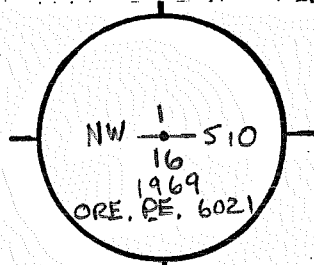
- CORNER LEGEND:
- FS or Unverified
 - Constr. Other
 - ◊ Searched For/Not Found
 - ⊗ ⊗ Evidence Found/Accept.
 - ◆ Permanent Mon. Set/Pd.

Searched By: RAY OMAN Title PLS Division SO Headquarters BEND Date 13 DEC 1982

CORNER RECORD (PERPETUATION)

MONUMENT: DESCRIBE NEW MONUMENT SET, OR WORK DONE TO PRESERVE EXISTING MONUMENT

MONUMENT STAMPED



ACCESSORIES: DESCRIBE NEW BT'S WITNESS OBJECTS ETC. ESTABLISHED, OR WORK DONE TO PRESERVE EXISTING EVIDENCE

A. 5" p. pine brs N52°E @ 81 7/16 FT, TO A 60d NAIL SE BASE, MARKED NW 1/16 S10 BT.

Work Done By R. OMAN Title PLS Date 12/82 State Registration No. 702
 or Agency
 Plate PE Cor. Record Prepared? Yes No Filed At: Co. Surveyor's Office Date

History of Surveys, G.L.O., etc.

Index File No. 1456 T. S., R. E., W.M. Contract or Surv. No. Cor. F-14

USDA-FOREST SERVICE

Index File No. 0957

CORNER RECORD (SEARCH)

(Ref. FSM 7.151.4)

Tract or Survey No. _____

Cor. No. G-09

T. 12 S. R. 9

E. R.D. SISTERS County JEFFERSON

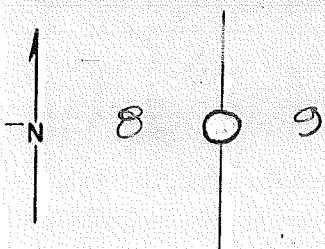
E 1/4 COR. of SEC. 8

Merid. WILLAMETTE

N.F. DESCHUTES State OREGON

W 1/4 COR. of SEC. 9

CORNER DIAGRAM PER LEGEND



DESCRIBE CORNER MONUMENT FOUND

SFNF

DESCRIBE BEARING TREES OR OTHER OFFICIAL ACCESSORIES FOUND

a BT 15" fir bears NW scribed 1/4 SB BT
a BT 10" fir " NE blaze healed

PHOTO IDENTIFICATION DATA

Photo No. _____
Filed At: _____
Object Ident. _____
Ident. By _____
Signature

put attention, 54-2 signs on BT's. ROSS TAYLOR 7/82

DESCRIBE CORNER LOCATION RELATIVE TO NEAR-BY FEATURES, ALSO HOW TO REACH CORNER

Corner Legend:

- Searched for/Not Found
- Evidence Found/Accept.
- Permanent Monument

Signature _____

Title _____

Division _____

Headquarters _____

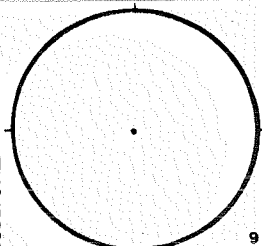
Date _____

D-7100-52 (3/79)

CORNER RECORD (PERPETUATION)

MONUMENT. DESCRIBE NEW MONUMENT SET, OR WORK DONE TO PRESERVE EXISTING MONUMENT

MONUMENT STAFF



ACCESSORIES DESCRIBE NEW BT'S WITNESS OBJECTS ETC. ESTABLISHED, OR WORK DONE TO PRESERVE EXISTING EVIDENCE

Work Done By _____ Title _____ Date _____ State Registration No. _____
 or Agency _____
PLAT PREPARED OR
 Certified Cor. Record Prepared? Yes No Filed At: **CO. SURVEYOR'S OFFICE** Date _____

REMARKS
 IN 1969 George Cook: As the re-established corner fell within the tree no brass cap was set. An "X" was cut into the south face of the corner tree... Set BT's.
 a W. fir, 12" dia, N 83° 52' E, 6.95 ft., scribed 1/4 S. B. T.
 a D. fir, 6" dia, N 58° 20' W, 53.63 ft., scribed 1/4 S. B. T.

Index File No. **0957 T. 12 S., R. 9 E., W.M.** Tract or Surv. No. _____ Cor. **G-09**

Index
File No. 1157

CORNER RECORD (SEARCH)

(Ref. FSM 7151.4)

Tract or
Survey No. _____

Cor.
No. G-11

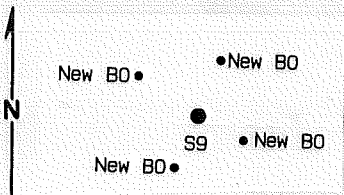
T 12 S. R. 9 E.

R.D. Sisters County Jefferson

Merid. WMP

N.F. Deschutes State Oregon C/4 S. 9

CORNER DIAGRAM



DESCRIBE CORNER MONUMENT FOUND

DESCRIPTION OF CORNER EVIDENCE FOUND:

Found 2 1/2" BCSP rsg 6" in stone mound.
Both of Cook's 1969 BTs are gone, area heavily burnt and disturbed.

PHOTO IDENTIFICATION DATA

Photo No. _____

Filed At. _____

Object Ident. _____

Ident. By _____

Signature

PLANE COORDINATE POSITION DATA

State _____ Zone _____

X _____

Y _____

Estab. By _____

Agency

Signature
Walt Miller

Title
PLS

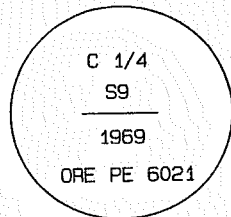
Division
CS

Headquarters
SO

Date
7/05

CORNER RECORD (PERPETUATION)

MONUMENT : DESCRIBE NEW MONUMENT SET, OR WORK DONE TO PRESERVE EXISTING MONUMENT



ACCESSORIES : DESCRIBE NEW BT'S WITNESS OBJECTS ETC. ESTABLISHED, OR WORK DONE TO PRESERVE EXISTING EVIDENCE

- 2" AC on 1/2"x24" rebar, N 20° E @ 8.7', mkd "B01 PLS2111 2005"
- 2" AC on 1/2"x24" rebar, S 63° E @ 9.3', mkd "B02 PLS2111 2005"
- 2" AC on 1/2"x24" rebar, S 22° W @ 9.4', mkd "B03 PLS2111 2005"
- 2" AC on 1/2"x24" rebar, N 57° W @ 13.0', mkd "B04 PLS2111 2005"

All BO's in rock collar.

Work Done By Walt Miller Title PLS Date 7/05 State Registration No. 2111
or Agency _____

Certified Cor. Record Prepared ? Yes No Filed At: Jeff Co. Date 7/17/06

REMARKS

1969, Record of Survey and Narrative on file in Jefferson County in Book 2, Page 468, and a Certified Record of Land Corner Monumentation, recorded in Book 2, Page 489, George Cook established center 1/4 corner sec 9 and set a 2"x24" concrete filled pipe with brass cap marked

(as shown below) from which:

- 1) A 12" D. Fir, N. 64° 33' E., 12.16 ft., scribed "C. 1/4 S.9 B.T."
- 2) A 14" D. Fir, S. 04° 17' W., 7.58 ft., scribed "C. 1/4 S.9 B.T."

Index File No. 1157 T. 12S. R. 9E. M. WMT Tract or Surv. No. _____ Cor. G-11

Index
 File No. 1257
 T 125 R. 9 E
 Merid. _____

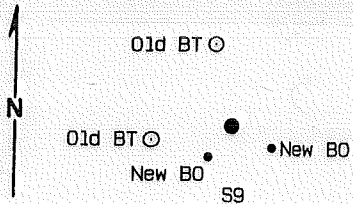
CORNER RECORD (SEARCH)

(Ref. FSM 7151.4)

Tract or
 Survey No. _____
 Cor. No. G-12
CF 1/16
Sec. 9

R.D. Sisters County Jefferson
 N.F. _____ State _____

CORNER DIAGRAM



DESCRIBE CORNER MONUMENT FOUND

DESCRIPTION OF CORNER EVIDENCE FOUND:

Found 2 1/2" BCSP rsg. 8" in a rock collar from which:
 1) A 19" Pine in NW Record location standing, live, burnt.
 2) A 15" Pine in SW Record location, burnt stump.

DUND 2

PHOTO IDENTIFICATION DATA

Photo No. _____
 Filed At. _____
 Object Ident. _____
 Ident. By _____
Signature 7

DESCRIBE CORNER LOCATION RELATIVE TO NEAR-BY FEATURES, ALSO HOW TO REACH CORNER 3

PLANE COORDINATE POSITION DATA

State _____ Zone _____
 X _____
 Y _____
 Estab. By _____
Agency 8

Signature
Walt Miller

Title
PLS

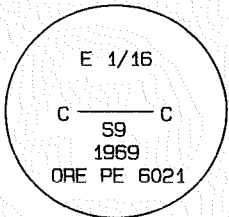
Division
CS

Headquarters
SO

Date
7/05

CORNER RECORD (PERPETUATION)

MONUMENT: DESCRIBE NEW MONUMENT SET, OR WORK DONE TO PRESERVE EXISTING MONUMENT



ACCESSORIES : DESCRIBE NEW BT'S WITNESS OBJECTS ETC. ESTABLISHED, OR WORK DONE TO PRESERVE EXISTING EVIDENCE

2" AC on 1/2"x24" rebar, S 62° E @ 8.8', mkd "B01 PLS2111 2005"
 2" AC on 1/2"x24" rebar, S 37° W @ 9.0', mkd "B02 PLS2111 2005"

Work Done By Walt Miller Title PLS Date 7/05 State Registration No. 2111
 or Agency _____

Certified Cor. Record Prepared Yes No Filed At: Jeff Co. Date 7/17/06

REMARKS

1969, Record of Survey and Narrative on file in Jefferson County in Book 2, Page 468, and a Certified Record of Land Corner Monumentation, recorded in Book 2, Page 480, George Cook established the CE 1/16 Corner of Section 9 and set a 2"x36" concrete filled pipe with brass cap marked (as shown below) in a mound of earth and stones, from which:
 1) A 12" pine, N. 12° 22' W., 27.05 ft., scribed "E.1/16 C.C.S.9 B.T."
 2) A 12" pine, S. 80° 56' W., 24.32 ft., scribed "E.1/16 C.C.S.9 B.T."

Index File No. 1257 T. 125 R. 9E M. Wmt Tract or Surv. No. _____ Cor. G-12

Index
File No. G 13 ¹³⁵⁷

CORNER RECORD (SEARCH)

(Ref. FSM 7151.4)

Tract or
Survey No. _____
Jefferson

Cor.
No. G-13

T 12S., R. 9E.

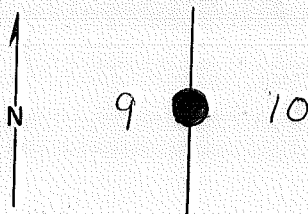
R.D. Sisters County _____

Merid. Will.

N.F. Deschutes State Oregon

W 1/4 Cor. SEC 10

CORNER DIAGRAM



DESCRIBE CORNER MONUMENT FOUND

Found broken stone with stake in the meadow and corner tag.
Do not believe this to be correct corner. Believe Cor. may
be in the woods, about 50' So. - no evidence.

1982-2 1/2" BC on 2 1/2" Galv. pipe, rising 6" in mound of stone. *Stamped as shown on reverse side of this card.*

DESCRIBE BEARING TREES OR OTHER OFFICIAL ACCESSORIES FOUND 1982

@ 15" Pond. pine, 540° W
@ 13" " " , 584° E, scribing visible

Both BT's have 543 tags but no bearing or distance.
Posting E from corner 150'-330' partially cleared.

DESCRIBE CORNER LOCATION RELATIVE TO NEAR-BY FEATURES, ALSO HOW TO REACH CORNER

Steel fence post w/ form 1505 10 ft. SE. - 1982
Ross TAYLOR - 7/82

PHOTO IDENTIFICATION DATA

Photo No. _____
Filed At. _____
Object Ident. _____
Ident. By _____

Signature

PLANE COORDINATE POSITION DATA

State _____ Zone _____
X _____
Y _____
Estab. By _____

Agency

Signature
O. Thingvall

Title
Civil Eng.

Division _____

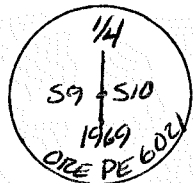
Headquarters _____

Date
5/12/69

7100-52 (3/68)

CORNER RECORD (PERPETUATION)

MONUMENT: DESCRIBE NEW MONUMENT SET, OR WORK DONE TO PRESERVE EXISTING MONUMENT



At the point of the re-established E $\frac{1}{4}$ corner, sec. 9, T set---

ACCESSORIES : DESCRIBE NEW BT's WITNESS OBJECTS ETC. ESTABLISHED, OR WORK DONE TO PRESERVE EXISTING EVIDENCE

a 8" pine, S. $77^{\circ}13'E$, 5.21 ft., scribed $\frac{1}{4}S.10B.T.$
 a 10" " , S. $45^{\circ}11'W$, 25.87 ft., " $\frac{1}{4}S.9B.T.$

Work Done By Geo. Cook Title P.E. Date 7/4/67 State Registration No. 6021
 or Agency

Certified Cor. Record Prepared? Yes No Filed At: Jefferson County Date 10/3/69

REMARKS

Index File No. T. R. M. Tract or Surv. No. Cor. G-13

USDA-FOREST SERVICE

Index
File No. 1457

CORNER RECORD (SEARCH)

(Ref. FSM 7151.4)

Tract or
Survey No. _____

Cor.
No. G-14

T 12 S R. 9 E

R.D. Sisters County Jefferson

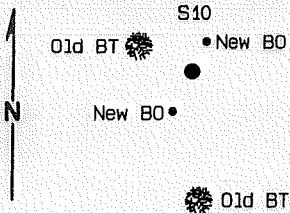
CW 1/16

Merid. WMT

N.F. Deschutes State Oregon

S. 10

CORNER DIAGRAM



DESCRIBE CORNER MONUMENT FOUND

DESCRIPTION OF CORNER EVIDENCE FOUND:

- Found 2 1/2" BCSP rising 6" in mound of stone with following BT's:
1) Fir in 1969 SE record location. Standing, Dead and Burnt.
2) Fir in 1969 NW record location. Standing, Dead and Burnt.

PHOTO IDENTIFICATION DATA

Photo No. _____

Filed At _____

Object Ident. _____

Ident. By _____

Signature

PLANE COORDINATE POSITION DATA

State _____ Zone _____

X _____

Y _____

Estab. By _____

Agency

DESCRIBE CORNER LOCATION RELATIVE TO NEAR-BY FEATURES, ALSO HOW TO REACH CORNER

Signature

Walt Miller

Title

PLS

Division

CS

Headquarters

SO

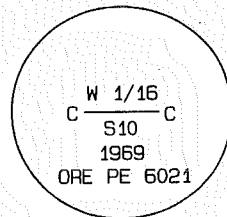
Date

7/05

FS-7100-52 (3/68)

CORNER RECORD (PERPETUATION)

MONUMENT: DESCRIBE NEW MONUMENT SET, OR WORK DONE TO PRESERVE EXISTING MONUMENT



ACCESSORIES: DESCRIBE NEW BT'S WITNESS OBJECTS ETC. ESTABLISHED, OR WORK DONE TO PRESERVE EXISTING EVIDENCE

2" AC on 1/2"x24" rebar, N 25° E @ 6.0', mkd "B01 PLS2111 2005"
 2" AC on 1/2"x24" rebar, S 25° W @ 8.8', mkd "B02 PLS2111 2005"

Both B0's set flush in rock collar.

Work Done By: Walt Miller Title: PLS Date: 7/05 State Registration No. 2111
 or Agency

Certified Cor. Record Prepared? Yes No Filed At: Jeff Co Date: 7/17/06

REMARKS

1969, Record of Survey and Narrative on file in Jefferson County in Book 2, Page 468, and a Certified Record of Land Corner Monumentation, recorded in Book 2, Page 483, George Cook established corner setting a 2"x36" concrete filled pipe with brass cap (marked as shown below) from which:

- 1) A 6" D. fir, S. 02° 53' E., 27.94 ft., scribed, "W. 1/16 C.C.S.10 B.T."
- 2) A 6" D. fir, N. 64° 19' W., 12.48 ft., scribed, "W. 1/16 C.C.S.10 B.T."

Index File No. 1457 T. 12S R. 9E W. WMT Tract or Surv. No. Cor. G-14

Index File No. 1757
G 17

CORNER RECORD (SEARCH)

(Ref. FSM 7151.4)

Tract or Survey No. _____

Cor. No. G-17

T 12S., R. 9E.


R.D. Sisters County Jefferson

N.F. Deschutes State Oregon

Merid. Will.

W 1/4 Cor. SEC 11,

CORNER DIAGRAM



DESCRIBE CORNER MONUMENT FOUND

Stone 9" x 12" x 6" above the ground in fair condition

1/4 scribed on lower west side

DESCRIBE BEARING TREES OR OTHER OFFICIAL ACCESSORIES FOUND

32" High Stump

Blazes on a stump and down snag of 26" dia. N 15° E, 45'

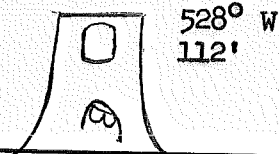


PHOTO IDENTIFICATION DATA

Photo No. ESF 4-215

Filed At. D-5

Object Ident. 1/4 Cor.

Ident. By O. Thingvall
Signature

PLANE COORDINATE POSITION DATA

State _____ Zone _____

X _____

Y _____

Estab. By _____
Agency

DESCRIBE CORNER LOCATION RELATIVE TO NEAR-BY FEATURES, ALSO HOW TO REACH CORNER

Proceed north on Rd. #1153 approx. 0.5 mile from spur Rd. #10 just beyond curve of road. 1/4 Cor. is approx. 100' east of Rd. #1153.

Signature
O. Thingvall

Title
Civil Eng.

Division _____

Headquarters _____

Date
5/12/69

7100-52 (3/68)

CORNER RECORD (PERPETUATION)

MONUMENT: DESCRIBE NEW MONUMENT SET, OR WORK DONE TO PRESERVE EXISTING MONUMENT



I set at the original falling of the 1/4 corner ---

ACCESSORIES : DESCRIBE NEW BT's WITNESS OBJECTS ETC. ESTABLISHED, OR WORK DONE TO PRESERVE EXISTING EVIDENCE

11" D. fir, S. 10°49'E., 17.40 ft., scribed 1/4 S 11 B.T.
 14" I. cedar, N 45°09'W., 30.79 ft., scribed 1/4 S 10 BT

Work Done By Geo. Cook Title PE Date 9/69 State Registration No. or Agency 6021

Certified Cor. Record Prepared? Yes No Filed At: Jefferson County Date 10/3/69

REMARKS

Index File No. T. R. M. Tract or Surv. No. Cor. G-17

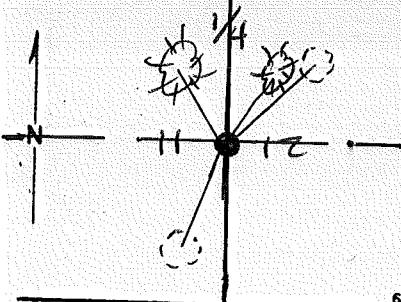
Index File No. 21-57

CORNER RECORD (SEARCH) Contract or Survey No. 4-1 Cor. No. G-21

T 12 S. R. 9 E. R.D. SISTERS County JEFFERSON ST 11 Cor. of

Merid. Willamette N.F. Deschutes State Oregon Section 11 of 12

CORNER DIAGRAM per legend



DESCRIBE CORNER MONUMENT FOUND

Fd ORIG. STONE, MARKED AS DESCRIBED, FIRMLY SET.

DESCRIBE BEARING TREES OR OTHER OFFICIAL ACCESSORIES FOUND

Fd STUMP HOLES AT RECORD BEINGS & DISTANCES

PHOTO IDENTIFICATION DATA

Photo No. _____
Filed At. _____
Object Ident. _____
Ident. By _____
(20) Signature _____

Hole - N47°E, 29 LKS

Hole - S17°W, 40 LKS

CORNER LEGEND:

- FS or Contr. Unverified Other
- ◇ Searched For/Not Found
- ⊗ ⊗ Evidence Found/Accept.
- ◆ Permanent Mon. Set/Fd.

DESCRIBE CORNER LOCATION RELATIVE TO NEAR-BY FEATURES, ALSO HOW TO REACH CORNER

Searched By: Fred Ast

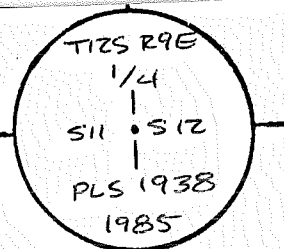
Title PLS Division _____ Headquarters _____ Date 8/85

CORNER RECORD (PERPETUATION)

MONUMENT. DESCRIBE NEW MONUMENT SET, OR WORK DONE TO PRESERVE EXISTING MONUMENT

SET 2 1/2" x 30" B.C.D., I.P., ESG 0.5', IN STN. MND
BURIED ORIG. STONE ALONG SOUTH SIDE OF I.P.

MONUMENT STAMPED



ACCESSORIES DESCRIBE NEW BT'S WITNESS OBJECTS ETC. ESTABLISHED, OR WORK DONE TO PRESERVE EXISTING EVIDENCE

9" FIR - N33°E, 14.78' 1/4 S12 BT → Good SPIKE w/WASHER

9" FIR - N31°W, 10.61' 1/4 S11 BT ←

Work Done By Fred Ast Title P.L.S. Date 8/85 State Registration No. 1938
 or Agency
 (Plat.) of Cor. Record Prepared? Yes No Filed At JEFF Co. Surveyor's Office Date 9/85

History of Surveys, G.L.O., etc. 1882 - G.L.O. - T. JUDKINS

Index File No. 21-57 T.12 S., R.9 E., W.M.

Contract or Surv. No 4-1

Cor. G-21

9

10

11


12

13

Index
File No. 2557 CORNER RECORD (SEARCH) Contract or
(Ref. FSM 7151.4) Survey No. _____ Cor. No. G-25
T 12 S. R. 9 E. R.D. SISTERS County Jefferson E/4 Cor. of
Merid. WILLAMETTE N.F. DESCHUTES State OREGON Section 12

SEE: G-01 T. 12 S., R. 10 E., W.M.

BCSP
N



Index
File No. 1158

CORNER RECORD (SEARCH)

(Ref. FSM 7151.4)

Tract or
Survey No.

Cor.
No. H-11

T 12S R. 9E

R.D. Sisters County Jefferson Co.

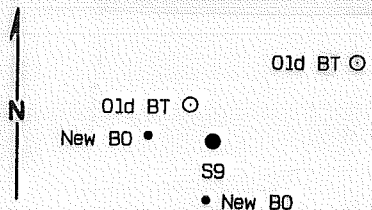
CS 1/16 Cor

Merid. Wmt

N.F. Deschutes State Oregon

S. 9

CORNER DIAGRAM



DESCRIBE CORNER MONUMENT FOUND

DESCRIPTION OF CORNER EVIDENCE FOUND:

- Found 2 1/2" Brass Cap rsg 7" in stone collar from which:
- 1) A root hole with burnt remains in NE Record (1969) location.
 - 2) A 10" fir in NW record (1969) location, standing, dead and burnt.

PHOTO IDENTIFICATION DATA

Photo No. _____

Filed At _____

Object Ident. _____

Ident. By _____

Signature _____

PLANE COORDINATE POSITION DATA

State _____ Zone _____

X _____

Y _____

Estab. By _____

Agency _____

DESCRIBE CORNER LOCATION RELATIVE TO NEAR-BY FEATURES, ALSO HOW TO REACH CORNER

Signature

Walt Miller

Title

PLS

Division

CS

Headquarters

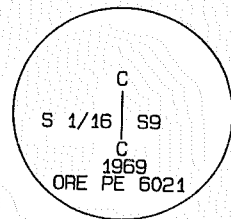
SO

Date

7/05

CORNER RECORD (PERPETUATION)

MONUMENT : DESCRIBE NEW MONUMENT SET, OR WORK DONE TO PRESERVE EXISTING MONUMENT



ACCESSORIES : DESCRIBE NEW BT'S WITNESS OBJECTS ETC. ESTABLISHED, OR WORK DONE TO PRESERVE EXISTING EVIDENCE

2" AC on 1/2"x24" rebar S 06° W @ 10.7'; mkd B01 "PLS2111 2005"
 2" AC on 1/2"x24" rebar N 85° W @ 13.2'; mkd B02 "PLS2111 2005"

Work Done By Walt Miller Title PLS Date 7/05 State Registration No. 2111
 or Agency

Certified Cor. Record Prepared Yes No Filed At: Jeff Co. Date July 17, '06

REMARKS

1969, Record of Survey and Narrative on file in Jefferson County in Book 2, Page 468, and a Certified Record of Land Corner Monumentation, recorded in Book 2, Page (Unreadable in Records), George Cook established the CS 1/16 cor. of sec. 9 and set a 2"x36" concrete filled pipe from which:
 1) A 12" W. fir, N. 60° 19'E., 27.14 ft., scribed "S.1/16 C.C.S.9 B.T."
 2) A 6" Eng. Spruce, N. 32° 18' W., 4.88 ft., scribed "S. 1/16 C.C.S.9 BT"

Index File No. 1158 T. 12S R. 9E M. Wmt Tract or Surv. No. Cor. H-11

USDA-FOREST SERVICE

Index File No. 1358

CORNER RECORD (SEARCH)

(Ref. FSM 7151.4)

Tract or Survey No. _____ Cor. No. H-13

T 12 S R 9 E

R.D. SISTERS County Jefferson

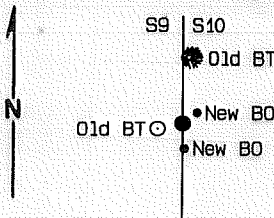
S 1/16 Cor

Merid. WMT

N.F. Deschutes State Oregon

~~base~~ 9/10

CORNER DIAGRAM



DESCRIBE CORNER MONUMENT FOUND

Found 2 1/2" Brass Cap rsg 4" in Rock Collar from which:
 An 18" Fir, N 07° E @ 39.2' (Burnt & Standing w/healed blaze) 2
 A 21" Fir, S78° E @ 7.12' (Burnt Stump) 10

PHOTO IDENTIFICATION DATA

Photo No. _____

Filed At. _____

Object Ident. _____

Ident. By _____

Signature 7

DESCRIBE CORNER LOCATION RELATIVE TO NEAR-BY FEATURES, ALSO HOW TO REACH CORNER 5

PLANE COORDINATE POSITION DATA

State _____ Zone _____

X _____

Y _____

Estab. By _____

Agency 8

Signature Walt Miller

Title PLS

Division CS

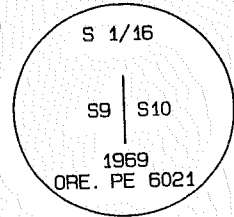
Headquarters SO

Date 7/05

FS-7100-52 (3/68)

CORNER RECORD (PERPETUATION)

MONUMENT : DESCRIBE NEW MONUMENT SET, OR WORK DONE TO PRESERVE EXISTING MONUMENT



ACCESSORIES : DESCRIBE NEW BT'S WITNESS OBJECTS ETC. ESTABLISHED, OR WORK DONE TO PRESERVE EXISTING EVIDENCE

Set 2" AC on 1/2" x 24" Rebar, N 52° E @ 8.3 ft., Marked "B01 PLS2111 2005"
 Set 2" AC on 1/2" x 24" Rebar, S 04° E @ 6.7 ft., Marked "B02 PLS2111 2005"

Caps Flush in Rock Collars

Work Done By Walt Miller Title AS Date 7/05 State Registration No. 2111
 or Agency

Certified Cor. Record Prepared? No Filed At: Jeff Co. Date 7/17/06

REMARKS

1969—Record of Survey and Narrative on file in Jefferson County in Book 2, Page 468, and a Certified Record of Land Corner Monumentation recorded in Book 2, Page 477. George Cook set a brass capped steel pipe "At the point of the established S 1/16 corner sec. 9 and 10," from which:
 A 6" D. Fir, N 06° 21'E., 39.21 ft., scribed "S 1/16 S10 BT"
 A 12" D. Fir, S 78° 03' W., 7.12 ft., scribed "S 1/16 S9 BT"

Index File No. 1358 T. 12 S., R. 9 E., M. Wm Tract or Surv. No. Cor. H-13

Index
File No. J 9 0959

CORNER RECORD (SEARCH)

(Ref. FSM 7151.4)

Tract or
Survey No. _____

Cor.
No. J-9

T 12S., R. 9E.

R.D. Sisters County _____

Jefferson

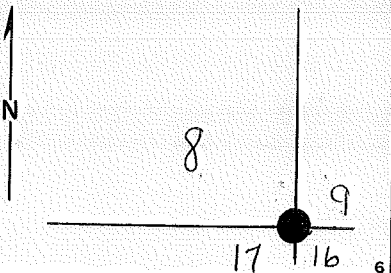
Merid. Will.

N.F. Deschutes State _____

Oregon

Sec. Cor. _____

CORNER DIAGRAM



DESCRIBE CORNER MONUMENT FOUND

Stone 7 x 11 x 5 ins. above the ground in good condition.
Marked \equiv on E. face. Believe stone to be in approx.
position.

2

DESCRIBE BEARING TREES OR OTHER OFFICIAL ACCESSORIES FOUND


50" Douglas fir
N40° E, 31 ft.
Blazes healed

NW BT is down

Snag

N 35° W

186 ft. to
stump hole



3

PHOTO IDENTIFICATION DATA

Photo No. _____

Filed At. _____

Object Ident. _____

Ident. By _____

Signature

7

PLANE COORDINATE POSITION DATA

State _____ Zone _____

X _____

Y _____

Estab. By _____

Agency

8

DESCRIBE CORNER LOCATION RELATIVE TO NEAR-BY FEATURES, ALSO HOW TO REACH CORNER

Corner is approx. 850 ft. west of section line board on
Rd. #1138.

4

Signature
O. Thingvall

Title
Civil Eng.

Division _____

Headquarters _____

Date
5/13/69

7100-52 (3/68)

5

CORNER RECORD (PERPETUATION)

MONUMENT: DESCRIBE NEW MONUMENT SET, OR WORK DONE TO PRESERVE EXISTING MONUMENT



At the original falling of the corner to secs 8, 9, 16 and 17, ...

ACCESSORIES: DESCRIBE NEW BT'S WITNESS OBJECTS ETC. ESTABLISHED, OR WORK DONE TO PRESERVE EXISTING EVIDENCE

- a 9" W. fir N. 08° 58' E, 47.25 ft., scribed T12S, R9E, S9 BT
- a 9" D. fir S. 22° 54' E, 36.34 ft., " " " S16 BT
- a 8" W. fir S. 72° 43' W, 50.20 ft., " " " S17 BT
- a 10" D. fir N. 20° 38' W, 40.00 ft., " " " S8 BT

Work Done By Geo. Cook Title Surveyor Date 9/69 State Registration No. or Agency 6021
 Certified Cor. Record Prepared? Yes No Filed At: Jefferson County Date 10/3/69

REMARKS
 IN 1982: Feb 2 1/2" Brass cap on 2 1/2" galvanized pipe rising 2" in mound of stone.
 Original stone with face notches is 0.5 ft. west of brass cap.
 Orig. BT bears N 46° W
 A BT bears N 18° W. A A BT bears N 07° E A BT bears S 08° E
 A BT, 10" fir, bears S 74° W Ross TAYLOR 7/82

Index File No.

T. 12

R. 9E

M. Willamette

Tract or Surv. No.

Cor. J-9

Index
File No. J 11 ¹¹⁵⁹

CORNER RECORD (SEARCH)

(Ref. FSM 7151.4)

Tract or
Survey No. _____

Cor.
No. J-11

T 12S., R. 9E.

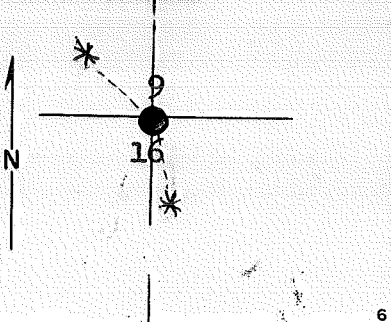
R.D. Sisters County Jefferson

Merid. Will.

N.F. Deschutes State Oregon

S 1/4 cor. SEC. 9

CORNER DIAGRAM



DESCRIBE CORNER MONUMENT FOUND

No evidence; early logging activities appear to have destroyed corner.

DESCRIBE BEARING TREES OR OTHER OFFICIAL ACCESSORIES FOUND

PHOTO IDENTIFICATION DATA

Photo No. _____
Filed At _____
Object Ident. _____
Ident. By _____
Signature

DESCRIBE CORNER LOCATION RELATIVE TO NEAR-BY FEATURES, ALSO HOW TO REACH CORNER

1982 - 500 ft. west of road 16A.

PLANE COORDINATE POSITION DATA

State _____ Zone _____
X _____
Y _____
Estab. By _____
Agency

Signature
O. Thingvall

Title
Civil Eng.

Division

Headquarters

Date
5/13/69

7100-52 (3/68)

CORNER RECORD (PERPETUATION)

MONUMENT: DESCRIBE NEW MONUMENT SET, OR WORK DONE TO PRESERVE EXISTING MONUMENT



At the point of the re-established $S\frac{1}{4}$ corner, Sec. 9, I set a 2" x 36" concrete filled pipe ---

A mound of stone and earth was raised around the cap

ACCESSORIES: DESCRIBE NEW BT'S WITNESS OBJECTS ETC. ESTABLISHED, OR WORK DONE TO PRESERVE EXISTING EVIDENCE

a D. fir 6", S. $08^{\circ}37'E$, 17.15 ft., scribed $\frac{1}{4}$ S. 16 B.T.

a D. fir 12", N. $70^{\circ}02'W$, 15.84 ft., scribed $\frac{1}{4}$ S. 9 B.T.

REPAIRED
13 DEC. 1982
Rud

Work Done By G. Cook Title PE 6021 Date 9/69 State Registration No. 6021
or Agency

Certified Cor. Record Prepared? (Yes) No Filed At: Jefferson County Date 10/3/69

1982 - FD. 2 1/2" brass cap flush w/gnd. REMARKS stamped as shown above. done 8/2
@ 9" W. FIR, $S10^{\circ}W$ B.C. has been bent over by CAT. 13 DEC 82 Rud
@ 10" " " , $N72^{\circ}W$ Needs ~~BT~~ ^{HAS} and Attention signs; also secured post.

Ross TAYLOR 7/82

7/82 SC/GS/RG

Index File No. 1159 T. 125 R. 9E M. WM Tract or Surv. No. Cor. J-11

Index
File No. J 13 ¹³⁵⁹

CORNER RECORD (SEARCH)

(Ref. FSM 7151.4)

Tract or
Survey No. _____

Cor.
No. J-13

T 12S., R. 9E.

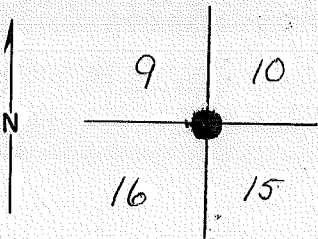
R.D. Sisters County Jefferson

Merid. Will.

N.F. Deschutes State Oregon

Sec. Cor. _____

CORNER DIAGRAM



DESCRIBE CORNER MONUMENT FOUND

Found stone 8" x 12" x 5" above the ground. In good condition with an x on top.

DESCRIBE BEARING TREES OR OTHER OFFICIAL ACCESSORIES FOUND

A live and standing 30" P. Pine
Scribed 512S R9E S16
BT is 34² ft. S 21° W from cor.

PHOTO IDENTIFICATION DATA

Photo No. _____
Filed At. _____
Object Ident. _____
Ident. By _____
Signature

PLANE COORDINATE POSITION DATA

State _____ Zone _____
X _____
Y _____
Estab. By _____
Agency

DESCRIBE CORNER LOCATION RELATIVE TO NEAR-BY FEATURES, ALSO HOW TO REACH CORNER

Signature
C. M. Laing

Title
Survey Tech.

Division _____

Headquarters _____

Date
5/12/69

7100-52 (3/68)

CORNER RECORD (PERPETUATION)

MONUMENT: DESCRIBE NEW MONUMENT SET, OR WORK DONE TO PRESERVE EXISTING MONUMENT



At the original falling of the Sec. Corner to Sec. 9, 10, 15 & 16. --

ACCESSORIES: DESCRIBE NEW BT'S WITNESS OBJECTS ETC. ESTABLISHED, OR WORK DONE TO PRESERVE EXISTING EVIDENCE

- a 7" D. fir, N. 19° 53' E., 15.48 ft., scribed T. 12S, R. 9E., S. 10 BT
- a 4" " " S. 03° 29' E., 8.84 ft., " "X" BT
- a 6" " " S. 48° 23' W., 6.43 ft., " T. 12S., R. 9E., S. 16 BT
- a 7" " " N. 43° 02' W., 6.08 ft., " " " S. 9 BT

Work Done By Geo. Cook Title P.E. Date 9/69 State Registration No. or Agency 6021

Certified Cor. Record Prepared? (Yes) No Filed At: Jefferson County Date 10/3/69

1982 - Brass cap in good condition 7" above ground stamped as shown above.
 @ 7" fir, N 16° E
 @ 8" " N 46° W
 @ 7" " S 48° W
 @ 5" " S 04° E

REMARKS
 Orig. BT - 30" post. pine, S 45° W
 SE BT has no scribing?
 does this imply the rest of them do?

Index
File No. J 15 ¹⁵⁵⁹

CORNER RECORD (SEARCH)

(Ref. FSM 7151.4)

Tract or
Survey No. _____

Cor.
No. J-15

T 12S., R. 9E.

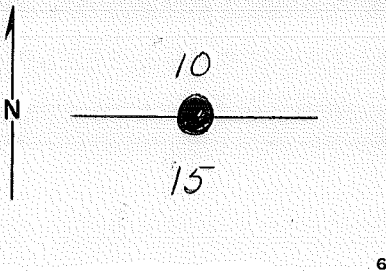
R.D. Sisters County Jefferson

Merid. Will.

N.F. Deschutes State Oregon

S 1/4 Cor. SEC 10

CORNER DIAGRAM



DESCRIBE CORNER MONUMENT FOUND

Stone 9" x 10" x 5" above the ground in fair condition.

1/4 scribed on face of stone very faint.

2

DESCRIBE BEARING TREES OR OTHER OFFICIAL ACCESSORIES FOUND

Down rotten tree with location poster connected to piece of wood that has a blazed surface. Didn't do any more searching. Other BT missing.

PHOTO IDENTIFICATION DATA

Photo No. _____
Filed At. _____
Object Ident. _____
Ident. By _____
Signature

6

PLANE COORDINATE POSITION DATA

State _____ Zone _____
X _____
Y _____
Estab. By _____
Agency

7

DESCRIBE CORNER LOCATION RELATIVE TO NEAR-BY FEATURES, ALSO HOW TO REACH CORNER

From Rd. #1153 to spur Rd. #10. West on spur road for .25 mile to log landing, then 50' north.

3

4

5

Signature
O. Thingvall

Title
Civil Eng.

Division

Headquarters

Date
5/12/69

7100-52 (3/68)

CORNER RECORD (PERPETUATION)

MONUMENT: DESCRIBE NEW MONUMENT SET, OR WORK DONE TO PRESERVE EXISTING MONUMENT



At the original falling of the 1/4 Corner, Sec. 10E 15, I set ---

ACCESSORIES: DESCRIBE NEW BT's WITNESS OBJECTS ETC. ESTABLISHED, OR WORK DONE TO PRESERVE EXISTING EVIDENCE

- a 11" D. fir, S. 52° 08' W., 23.68 Ft., scribed 1/4 S. 15 B. T.
- a 7" D. fir, N. 29° 21' W., 11.54 Ft., scribed 1/4 S. 10 B. T.

Work Done By: Geo. Cook Title: P.E. Date: 7/14/67 State Registration No. or Agency: 6021
 Certified Cor. Record Prepared? Yes No Filed At: Jefferson County Date: 10/3/69

REMARKS

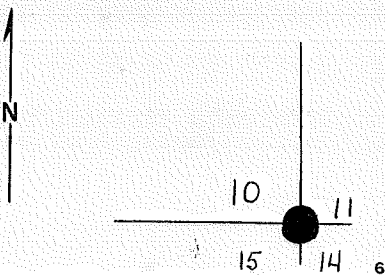
Index
 File No. J 17
 T 12S., R. 9E.
 Merid. Will.

CORNER RECORD (SEARCH)
 (Ref. FSM 7151.4)
 Sisters
 Deschutes

Tract or Survey No. _____
 Cor. No. J-17
 State Oregon

510, Sec. Cor. 10, 11, 14, 15

CORNER DIAGRAM



DESCRIBE CORNER MONUMENT FOUND

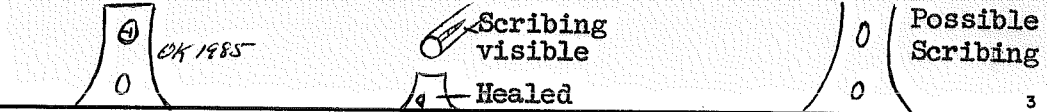
Found stone marked with = and ≡ but not in position -
 Had been disturbed.

DESCRIBE BEARING TREES OR OTHER OFFICIAL ACCESSORIES FOUND

NW BT is 28" Pine Stump 24" 5' High Stump N40°W 502 FT.	SW BT 26" Cedar Stump & Tree	NE BT is out	SE BT is 26" P. Pine 32" OK 1985
------------------------------------------------------------------	------------------------------------	-----------------	----------------------------------------

PHOTO IDENTIFICATION DATA

Photo No. ESF 4-215
 Filed At. D-5
 Object Ident. Sec. Cor.
 Ident. By O. Thingvall
Signature



DESCRIBE CORNER LOCATION RELATIVE TO NEAR-BY FEATURES, ALSO HOW TO REACH CORNER

VIS. BY E. AST 8/85
 VIS. BY B. ROBERTS 6/73 OK

PLANE COORDINATE POSITION DATA

State _____ Zone _____
 X _____
 Y _____
 Estab. By _____
Agency

Signature
O. Thingvall

Title Civil Eng. Division _____ Headquarters _____

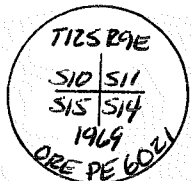
Date
5/13/69

7100-52 (3/68)

2
3
4
5

CORNER RECORD (PERPETUATION)

MONUMENT: DESCRIBE NEW MONUMENT SET, OR WORK DONE TO PRESERVE EXISTING MONUMENT



At the original falling of the corner to Sec. 10, 11, 14 & 15
 SET $2\frac{1}{2}$ " B.C.S.P. R.S.G. 11" IN STONE MOUND — OK 1985

ACCESSORIES: DESCRIBE NEW BT'S WITNESS OBJECTS ETC. ESTABLISHED, OR WORK DONE TO PRESERVE EXISTING EVIDENCE

- a 10" D. Fir, N. 09°00'E., 42.36 ft., scribed T. 12S., R. 9E., S. 11 B.T., 13" OK 1985
- a 11" " " , S. 09°00'E., 53.00 ft., " " " S. 14 B.T., 14" OK 1985
- a 11" " " S. 53°00' W., 47.20 ft., " " " S. 15 B.T., 14" OK 1985
- a 10" " " N. 35°00' W., 42.10 ft., " " " S. 10 B.T., 14" OK 1985

Work Done By Geo. Cook Title P.E. Date 7/14/67 State Registration No. 6021
 or Agency

Certified Cor. Record Prepared? (Yes) No Filed At: Jefferson County Date 10/3/69

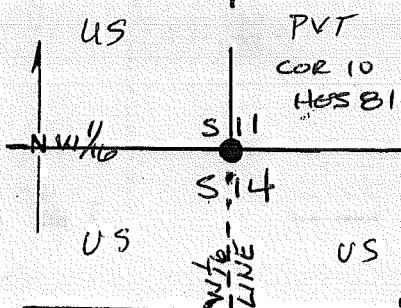
REMARKS

1882, 600 - T. JUDKINS

Index File No. 1859 CORNER RECORD (SEARCH) Contract or Survey No. 4-1 Cor. No. J-18
 (Ref. FSM 7151.4) T 12 S. R. 9 E. R.D. SISTERS County JEFFERSON W¹/₁₆ Cor. of Merid. Willamette N.F. Deschutes State Oregon N. 1/4 Section 14

CORNER DIAGRAM, per Legend

DESCRIBE CORNER MONUMENT FOUND



Fd. ORIGINAL MARKED STONE

DESCRIBE BEARING TREES OR OTHER OFFICIAL ACCESSORIES FOUND

35" P. PINE - N 71° W, 5.21'


PHOTO IDENTIFICATION DATA

28" P. PINE - S 2 1/2° E, 9.28'

Photo No. _____
 Filed At. _____
 Object Ident. _____
 Ident. By _____
 Signature _____

DESCRIBE CORNER LOCATION RELATIVE TO NEAR-BY FEATURES, ALSO HOW TO REACH CORNER

- CORNER LEGEND:
- | | | |
|--------------|------------------|------------------------|
| FS or Contr. | Unverified Other | |
| ○ | ◇ | Searched For/Not Found |
| ⊗ | ⊗ | Evidence Found/Accept. |
| ● | ◆ | Permanent Mon. Set/Fd. |



Searched By: FRED AST Title PLS Division _____ Headquarters _____ Date 8/85

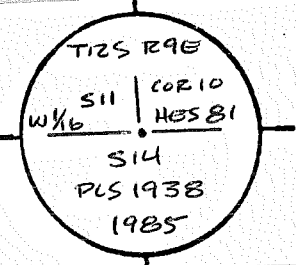
CORNER RECORD (PERPETUATION)

MONUMENT. DESCRIBE NEW MONUMENT SET, OR WORK DONE TO PRESERVE EXISTING MONUMENT

SET 2 1/2" x 30" BCD I.P., RSG. 0.6' ABOVE GROUND

BURIED ORIG. STONE ON EAST SIDE OF PIPE.

MONUMENT STAMPED



ACCESSORIES DESCRIBE NEW BT'S WITNESS OBJECTS ETC. ESTABLISHED, OR WORK DONE TO PRESERVE EXISTING EVIDENCE

DROVE GOD SPIKE W/WASHER IN S. BASE OF N.W. B.T.
 " " " " " " W. " " S. B.T.

Work Done By FRED AST Title PLS Date 8/85 State Registration No. 1938
 or Agency

Cor Record Prepared? Yes No Filed At JEFF Co. Surveyor's Office Date 9/85

History of Surveys, G.L.O., etc.

HES 81 - K.P. COCIL 4/1915 - SET AS HES 81 COR #10
AS WELL AS W 1/6 COR.

Index File No. 1859

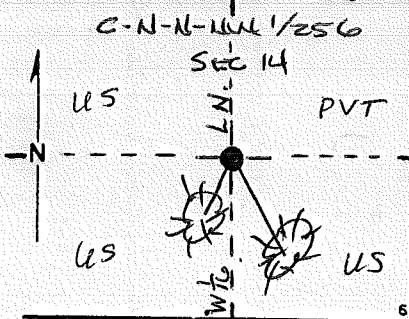
T. 12 S., R. 9 E., W.M.

Contract or Surv. No. 4-1

Cor. J-18

Index File No. 18-59.25 CORNER RECORD (SEARCH) Contract or Survey No. 4-1 Corn. J-18-D
 (Ref. FSM 7151.4) No. 525-18
 T 12 S. R. 9 E. R.D. SISTERS County JEFFERSON C.N.M.M. Yes Cor. of
 Merid. Willamette N.F. Deschutes State Oregon Section 14

CORNER DIAGRAM per Legend



DESCRIBE CORNER MONUMENT FOUND

DESCRIBE BEARING TREES OR OTHER OFFICIAL ACCESSORIES FOUND

PHOTO IDENTIFICATION DATA

Photo No. _____
 Filed At. _____
 Object Ident. _____
 Ident. By (17) Signature _____

DESCRIBE CORNER LOCATION RELATIVE TO NEAR-BY FEATURES, ALSO HOW TO REACH CORNER

FOLLOW POSTED LINE FROM METOLINS RIVER (WEST BANK) WESTWARD, 400' ± ALONG S. BDRY OF PRIVATE PROPERTY

- CORNER LEGEND:
- | | | |
|--------------|------------|------------------------|
| FS or Contr. | Unverified | |
| | Other | |
| ○ | ◇ | Searched For/Not Found |
| ⊗ | ⊗ | Evidence Found/Accept. |
| ● | ◆ | Permanent Mon. Set/Fd. |

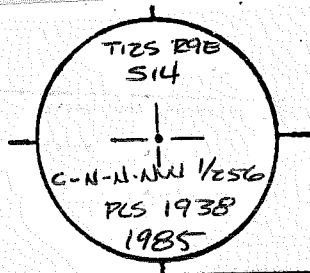
Searched By: FRED AST Title PLS Division _____ Headquarters _____ Date 8/85

CORNER RECORD (PERPETUATION)

MONUMENT. DESCRIBE NEW MONUMENT SET, OR WORK DONE TO PRESERVE EXISTING MONUMENT

SET 2 1/2" x 30" B.C.D. I.P., BSG 0.5', IN STNo MND

MONUMENT STAMPED



ACCESSORIES DESCRIBE NEW BT'S WITNESS OBJECTS ETC. ESTABLISHED, OR WORK DONE TO PRESERVE EXISTING EVIDENCE

6" P. PIPE - S 38° E, 39.70' 1/256 S14 BT

12" D. FIR. - S 25° W, 10.45'

← BAD FACING, 45° TO SOUTH

1/256 S14 BT

God SPIKE w/washer

Work Done By FRED AST Title PLS Date 8/85 State Registration No. 1938 or Agency

Original of Cor Record Prepared? Yes No Filed At JEFF Co. Surveyor's Office Date 9/85

History of Surveys, G.L.O., etc. NO PREVIOUS RECORD

Index File No. 18-59.25

T. 12 S., R. 9 E., W.M.

Contract or Surv. No. 4-1

Cor J-18-D 13
3-25-18

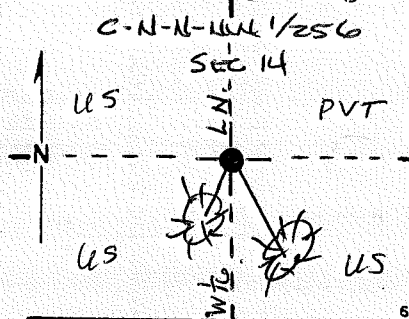
Index File No. 18-59.25

CORNER RECORD (SEARCH) Contract or Survey No. 4-1

Cor. No. J-18-D
3-25-18

T 12 S. R. 9 E. R.D. SISTERS County JEFFERSON N.F. Deschutes State Oregon Section 14

CORNER DIAGRAM, per legend



DESCRIBE CORNER MONUMENT FOUND

DESCRIBE BEARING TREES OR OTHER OFFICIAL ACCESSORIES FOUND

PHOTO IDENTIFICATION DATA

Photo No. _____
Filed At. _____
Object Ident. _____
Ident. By (17) Signature _____

DESCRIBE CORNER LOCATION RELATIVE TO NEAR-BY FEATURES, ALSO HOW TO REACH CORNER

FOLLOW POSTED LINE FROM METOLUIS RIVER (WEST BANK) WESTWARD, 400' ± ALONG S. BUDRY OF PRIVATE PROPERTY

- CORNER LEGEND:
- FS or Constr. Unverified
 - Other Searched For/Not Found
 - Evidence Found/Accept.
 - Permanent Mon. Set/Pd.

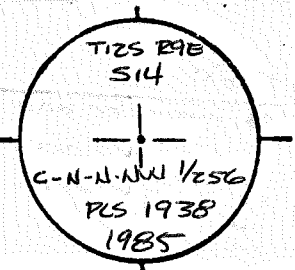
Searched By: FRED AST Title PLS Division _____ Headquarters _____ Date 8/85

CORNER RECORD (PERPETUATION)

MONUMENT DESCRIBE NEW MONUMENT SET, OR WORK DONE TO PRESERVE EXISTING MONUMENT

SET 2 1/2" x 30" B.C.D. I.P., RSG 0.5', IN ST. 4 MND

MONUMENT STAMPED



ACCESSORIES DESCRIBE NEW BT'S WITNESS OBJECTS ETC. ESTABLISHED, OR WORK DONE TO PRESERVE EXISTING EVIDENCE

6" P. PINE - S38°E, 39.70' (1/256 S14 BT)

12" D. FIR. - S25°W, 10.45'
BAD FACING, 45° TO SOUTH

(1/256 S14 BT)

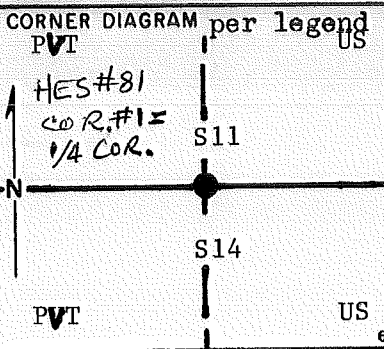
Good SPIKE w/washer

Work Done By FRED AST Title PLS Date 8/85 State Registration No. 1938 or Agency

Filed For Record Prepared? Yes No Filed At JEFF Co. Surveyor's Office Date 9/85

History of Surveys, G.L.O., etc. NO PREVIOUS RECORD

Index File No. 1959 CORNER RECORD (SEARCH) (Ref. FSM 7151.4) Contract or Survey No. HES #1 Cor. No. J-19
 T 12 S. R. 9 E. R.D. Sisters County Jefferson S/4 Cor. of 1
 Merid. Willamette N.F. Deschutes State Oregon Section 11



DESCRIBE CORNER MONUMENT FOUND 2 1/2" ACAP Reg. 8" & 2 1/2" SP 0.9 S of AC, NOT IN RECORDS
Reg 8" ^{IN} stone collar 3' WEST OF FENCE
2' x 8" high, placed polymer gd, post 3' S. of AC

DESCRIBE BEARING TREES OR OTHER OFFICIAL ACCESSORIES FOUND
N 34°W, healed 36" PP
24" PP N10E 60.0, vis.: 1 HES 81 (Mk. + 6" deep, not on record)
Burnt pine, down, S29°E, 64.7, axe marks & stump

PHOTO IDENTIFICATION DATA
 Photo No. _____
 Filed At. _____
 Object Ident. _____
 Ident. By _____
 Signature _____

DESCRIBE CORNER LOCATION RELATIVE TO NEAR-BY FEATURES, ALSO HOW TO REACH CORNER
+180'E of centerline of Metolius River Road #14

CORNER LEGEND:
 FS or Unverified
 Contr. Other
 ○ ◇ Searched For/Not Found
 ⊗ ⊗ Evidence Found/Accept.
 ● ◆ Permanent Mon. Set/Pd.

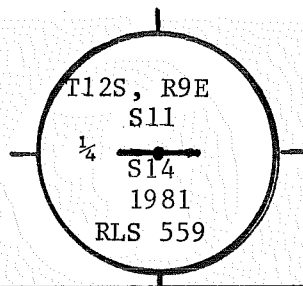
VIS. BY F. ASTA 8/85 - OK

Searched By: SC Title ST Division CS Headquarters SO Date 8/10/82

CORNER RECORD (PERPETUATION)

MONUMENT: DESCRIBE NEW MONUMENT SET, OR WORK DONE TO PRESERVE EXISTING MONUMENT

MONUMENT STAMPED



9

ACCESSORIES: DESCRIBE NEW BT'S WITNESS OBJECTS ETC. ESTABLISHED, OR WORK DONE TO PRESERVE EXISTING EVIDENCE

10

Work Done By Driver Title PLS Date 1981 State Registration No. 559
 or Agency

Plat or Certified Cor. Record Prepared? Yes No Filed At: _____ Co. Surveyor's Office Date _____ 11

History of Surveys, G.L.O., etc.	1881: Trap Stone 15 x 14 x 9, 10" in GRD Mkd 1/4 on N Face	1913: Chis + on 1/4 STN set T.S. 24x10x10, 14" in GRD alongside NW side of true 1/4 STN & marked 1 HES 81	1981 Driver: FO stones set 2 x 30" ACA ± 0.9 N. of galv. pipe, 3"
	24" P N 34° W, 87L (57.42)		
	24" P, S29E, 98L (64.68)		

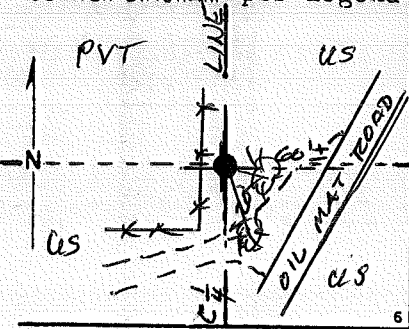
12

Index File No. 1959 T. 12 S., R. 9 E., W.M. Contract or Surv. No. _____ Cor. 19 13
 HES #1

Index File No. 19-59.25 CORNER RECORD (SEARCH) Contract or Survey No. 4-1 Cor. No. J-19-D
 T 12 S. R. 9 E. R.D. SISTERS County JEFFERSON C.N.N.N./256 Cor. of
 Merid. Willamette N.F. Deschutes State Oregon Section 14

CORNER DIAGRAM per Legend

DESCRIBE CORNER MONUMENT FOUND



DESCRIBE BEARING TREES OR OTHER OFFICIAL ACCESSORIES FOUND

PHOTO IDENTIFICATION DATA

Photo No. _____
 Filed At. _____
 Object Ident. _____
 Ident. By (18) Signature _____

DESCRIBE CORNER LOCATION RELATIVE TO NEAR-BY FEATURES, ALSO HOW TO REACH CORNER

60' WEST OF OIL MAT ROAD; N15°E, 7.5' FROM
N-W FNC. COR.; 20'± N. OF GRAVEL TURNAROUND

CORNER LEGEND:

- FS or Unverified
- Contr. Other
- Searched For/Not Found
- ◇ Searched For/Not Found
- ⊗ Evidence Found/Accept.
- ⊗ Evidence Found/Accept.
- Permanent Mon. Set/Pd.
- ◆ Permanent Mon. Set/Pd.

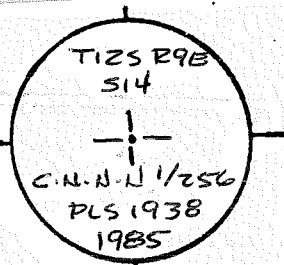
Searched By: FRED AST Title TLS Division _____ Headquarters _____ Date 8/85

CORNER RECORD (PERPETUATION)

MONUMENT. DESCRIBE NEW MONUMENT SET, OR WORK DONE TO PRESERVE EXISTING MONUMENT

SET 2 1/2" x 30" B.C. & I.P. BSG 0.6', IN STN MND.

MONUMENT STAMPED



ACCESSORIES DESCRIBE NEW BT'S WITNESS OBJECTS ETC. ESTABLISHED, OR WORK DONE TO PRESERVE EXISTING EVIDENCE

8" P. PINE - S88 1/2° E, 7.86' (BAD FACING 80° TO SOUTH) 1/256 S14 BT

← GOD SPIKE w/ WASTER

13" P. PINE - S26° E, 13.45' 1/256 S14 BT

Work Done By FRED AST Title P.L.S. Date 8/85 State Registration No. 1938
or Agency

Filed Cor Record Prepared? Yes No Filed At JEFF Co. Surveyor's Office Date 9/85

History of Surveys, G.L.O., etc. NO PREVIOUS RECORD

Index File No.

19-59.25

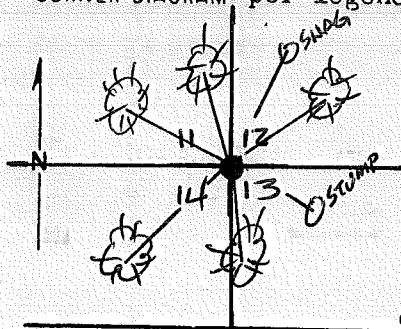
T. 12 S., R. 9 E., W.M.

Contract or Surv. No. 4-1

Cor. J-19-D
J-85-19

Index
 File No. 21-59 CORNER RECORD (SEARCH) Contract or
 (Ref. FSM 7151.4) Survey No. 4-1 Cor. No. J-21
 T 12 S. R. 9 E. R.D. SISTERS County JEFFERSON SE Cor. of
 Merid. Willamette N.F. Deschutes State Oregon Section 11

CORNER DIAGRAM per Legend



DESCRIBE CORNER MONUMENT FOUND

NOT FOUND

DESCRIBE BEARING TREES OR OTHER OFFICIAL ACCESSORIES FOUND ~ ORIGINAL

FIR STUMP - $S62^{\circ}E$, 8.4 - HELD TO SET COR.
 37" P. PINE SNAG - $N29^{\circ}E$, 39.0'
 31" P. PINE - $N62^{\circ}W$, 46.5'

PHOTO IDENTIFICATION DATA

Photo No. _____
 Filed At. _____
 Object Ident. _____
 Ident. By (14) Signature _____

DESCRIBE CORNER LOCATION RELATIVE TO NEAR-BY FEATURES, ALSO HOW TO REACH CORNER

CORNER IS SITUATED IN AN OPEN ROCK SLIDE AREA NEAR THE LOWER END OF THE OPEN AREA ON THE WESTERN SLOPE OF "GREEN RIDGE"

CORNER LEGEND:
 PS or Contr. Unverified Other
 ○ ◇ Searched For/Not Found
 ⊗ ⊗ Evidence Found/Accept.
 ● ◆ Permanent Mon. Set/Fd.

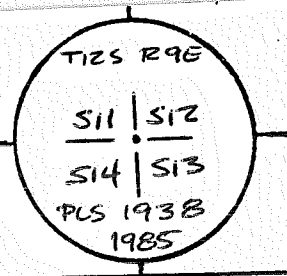
Searched By: FRED AST Title P.L.S. Division _____ Headquarters _____ Date 8/85

CORNER RECORD (PERPETUATION)

MONUMENT. DESCRIBE NEW MONUMENT SET, OR WORK DONE TO PRESERVE EXISTING MONUMENT

SET 2 1/2" x 30" ALUM. CAPPED ALUM. PIPE IN A CONC.
REINFORCED STONE MOUND.

MONUMENT STAMPED



ACCESSORIES DESCRIBE NEW BT'S WITNESS OBJECTS ETC. ESTABLISHED, OR WORK DONE TO PRESERVE EXISTING EVIDENCE

22" P. PINE - N 52 1/2° E, 128.55' (T12S R9E S12 BT)

11" P. PINE - S 60° E, 48.34' (T12S R9E S13 BT)

LT = GOD SPIKE ^W/WASHER

8" FIR - S 42° W, 47.72' (T12S R9E S14 BT)

24" FIR - N 10° W, 39.99' (T12S R9E S11 BT)

Work Done By FRED AST Title P.L.S. Date 8/85 State Registration No. 1938
or Agency

Flat or Cor. Record Prepared? Yes No Filed At JEFF Co. Surveyor's Office Date 9/85

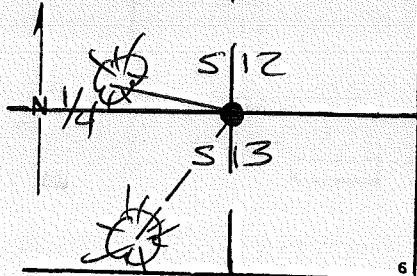
History of Surveys, G.L.O., etc. 1882 - G.L.O. - T. JUDKINS

Index File No. 21-59 T. 12 S., R. 9 E., W.M. Contract or Surv. No. 4-1 Cor. J-21

Index File No. 23-59 CORNER RECORD (SEARCH) Contract or Survey No. 4-1 Cor. No. J-23
 (Ref. FSM 7151.4)
 T 12 S. R. 9 E. R.D. SISTERS County JEFFERSON ST 114 Cor. of
 Merid. Willamette N.F. Deschutes State Oregon Section 13 of 12

CORNER DIAGRAM per Legend

DESCRIBE CORNER MONUMENT FOUND



SFNF

DESCRIBE BEARING TREES OR OTHER OFFICIAL ACCESSORIES FOUND

SFNF

PHOTO IDENTIFICATION DATA

Photo No. _____
 Filed At. _____
 Object Ident. _____
 Ident. By (15) Signature _____

DESCRIBE CORNER LOCATION RELATIVE TO NEAR-BY FEATURES, ALSO HOW TO REACH CORNER

TOP OF GREEN RIDGE, 50' EAST OF
CUTTING BOUNDARY IN SCATTERED
FIRE PINE STAND. - LOGGED AREA

CORNER LEGEND:

- FS or Unverified
- Constr. Other
- Searched For/Not Found
- ◇ Evidence Found/Accept.
- Permanent Mon. Set/Pd.

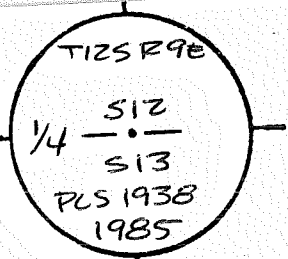
Searched By: FEED AST PLS Title _____ Division _____ Headquarters _____ Date 8/85

CORNER RECORD (PERPETUATION)

MONUMENT. DESCRIBE NEW MONUMENT SET, OR WORK DONE TO PRESERVE EXISTING MONUMENT

SET 2 1/2" x 30" BC'd. I.P., RSG 0.7', IN A ST. M. (SINGLE PROPORTIONED)

MONUMENT STAMPED



ACCESSORIES DESCRIBE NEW BT's WITNESS OBJECTS ETC. ESTABLISHED, OR WORK DONE TO PRESERVE EXISTING EVIDENCE

11" FIR - N82°W, 54.42' (1/4 S12 BT)

God SPIKE w/ washer

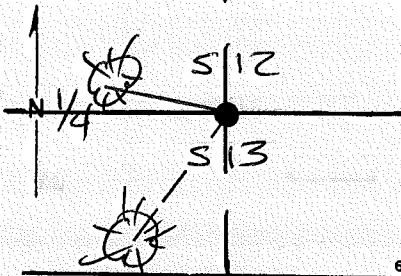
18" FIR - S47 1/2°W, 26.39' (1/4 S13 BT)

Work Done By FRED AST Title PLS Date 8/85 State Registration No. 1938
 or Agency
 Certified Cor Record Prepared? Yes No Filed At JEFF Co. Surveyor's Office Date 9/85

History of Surveys, G.L.O., etc. 1882 - G.L.O. - T. JUDKINS

Index File No. 23-59 CORNER RECORD (SEARCH) Contract or Survey No. 4-1 Cor. No. J-23
(Ref. FSM 7151.4)
T 12 S. R. 9 E. R.D. SISTERS County JEFFERSON ST 14 Cor. of Merid. Willamette N.F. Deschutes State Oregon Section 13 1/2

CORNER DIAGRAM per Legend



DESCRIBE CORNER MONUMENT FOUND

SFNF

DESCRIBE BEARING TREES OR OTHER OFFICIAL ACCESSORIES FOUND

SFNF

PHOTO IDENTIFICATION DATA

Photo No. _____
Filed At. _____
Object Ident. _____
Ident. By (15) Signature _____

DESCRIBE CORNER LOCATION RELATIVE TO NEAR-BY FEATURES, ALSO HOW TO REACH CORNER

TOP OF GREEN RIDGE, 50' EAST OF CUTTING BOUNDARY IN SCATTERED FIR & PINE STAND. - LOGGED AREA

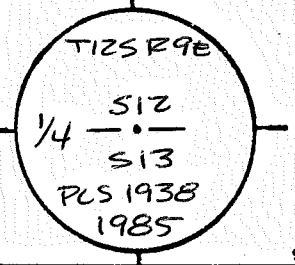
CORNER LEGEND:

- | | | |
|--------------|------------------|------------------------|
| FS or Contr. | Unverified Other | |
| ○ | ◇ | Searched For/Not Found |
| ⊗ | ⊗ | Evidence Found/Accept. |
| ● | ◆ | Permanent Mon. Set/Fd. |

Searched By: FEOD AST PLS Title _____ Division _____ Headquarters _____ Date 8/85

CORNER RECORD (PERPETUATION)

MONUMENT STAMPED



9

MONUMENT DESCRIBE NEW MONUMENT SET, OR WORK DONE TO PRESERVE EXISTING MONUMENT

SET 2 1/2" x 30" BC'd. I.P., RSG 0.7', IN A STN MND
(SINGE PROPORTIONED)

ACCESSORIES DESCRIBE NEW BT's WITNESS OBJECTS ETC. ESTABLISHED, OR WORK DONE TO PRESERVE EXISTING EVIDENCE

11" FIR - N82°W, 54.42' (1/4 S12 BT)

God SPIKE 1/4 WAS 1/2

18" FIR - S47 1/2°W, 26.39' (1/4 S13 BT)

10

Work Done By FRED AST Title PLS Date 8/85 State Registration No. 1938
or Agency

Plat 11 Filed For Record Prepared? Yes No Filed At JEFF Co. Surveyor's Office Date 9/85

11

History of Surveys, G.L.O., etc. 1882 - G.L.O. - T. JUDKINS

12

Index File No. 23-59 T.12 S., R. 9 E., W.M. Contract or Surv. No. 4-1 Cor. J-23

13

D-7100-52d (10/78)
USDA-FOREST SERVICE

Index
File No. 2559

CORNER RECORD (SEARCH) Contract or
(Ref. FSM 7151.4) Survey No. BLM 1000 Cor. No. J-25


T 12 S. R. 9 E. R.D. SISTERS County Jefferson NE Cor. of

Merid. WILLAMETTE N.F. DESCHUTES State OREGON Section 13

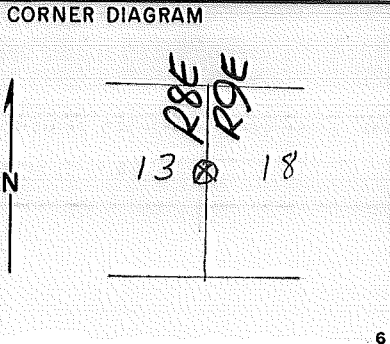
SEE: J-01 T. 12 S., R. 10 E., W.M.

BCSP by BLM (R. OMAN)





Index File No. ~~1~~ ~~3~~ **0161** CORNER RECORD (SEARCH) (Ref. FSM 7151.4) Tract or Survey No. _____ Cor. No. **L-04**
 T **12 S** R. **DE** R.D. **Sisters** County **Jefferson** **W/4 Cor Sec 18**
 Merid. **Willamette** N.F. **Deschutes** State **Oregon** **E/4 Cor Sec 13**



DESCRIBE CORNER MONUMENT FOUND

None

DESCRIBE BEARING TREES OR OTHER OFFICIAL ACCESSORIES FOUND

1 White fir snag bearing tree in poor condition

PHOTO IDENTIFICATION DATA

Photo No. _____
 Filed At. _____
 Object Ident. _____
 Ident. By _____
 Signature _____

PLANE COORDINATE POSITION DATA

State _____ Zone _____
 X _____
 Y _____
 Estab. By _____
 Agency _____

DESCRIBE CORNER LOCATION RELATIVE TO NEAR-BY FEATURES, ALSO HOW TO REACH CORNER

Signature _____ Title _____ Division _____ Headquarters _____ Date _____ 7100-52 (3/68)

6
7
8

2
3
4
5

CORNER RECORD (PERPETUATION)

MONUMENT : DESCRIBE NEW MONUMENT SET, OR WORK DONE TO PRESERVE EXISTING MONUMENT

9

ACCESSORIES : DESCRIBE NEW BT'S WITNESS OBJECTS ETC. ESTABLISHED, OR WORK DONE TO PRESERVE EXISTING EVIDENCE

10

Work Done By _____ Title _____ Date _____ State Registration No. or Agency _____

Certified Cor. Record Prepared ? Yes No Filed At: _____ Date _____

REMARKS

Index File No.

T.

R.

M.

Tract or Surv. No.

Cor. L-01 13

12

Index

File No. 17-61

CORNER RECORD (SEARCH) Contract or

(Ref. FSM 7151.4)

Survey No. 4-1

Cor. No. L-17

T 12 S. R. 9 E. R.D. SISTERS

County JEFFERSON

State Oregon

Section 14 of 13

Merid. Willamette

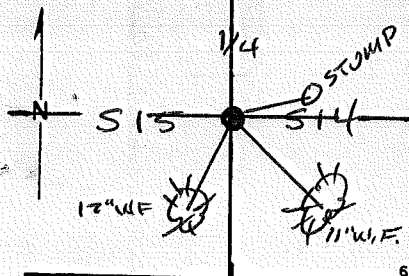
N.F. Deschutes

State Oregon

Section 14 of 13

CORNER DIAGRAM per legend

DESCRIBE CORNER MONUMENT FOUND



Fd ORIG. MARKED STONE

15/14?

DESCRIBE BEARING TREES OR OTHER OFFICIAL ACCESSORIES FOUND

ORIG. B.T. STUMP W/TREE DOWNHILL, N74 1/2 E, 16.5'

STUMP ~~is~~ IN VICINITY OF WRELY B.T.

PHOTO IDENTIFICATION DATA

Photo No. _____
 Filed At. _____
 Object Ident. _____
 Ident. By _____
 (19) Signature _____

DESCRIBE CORNER LOCATION RELATIVE TO NEAR-BY FEATURES, ALSO HOW TO REACH CORNER

COR. FALLS ON EAST FACING SLOPE
 600' ± WEST OF CINDER ROAD AND VISIBLE
 FROM A E-W SKID TRAIL - NORTH OF SKID TRAIL

CORNER LEGEND:

- | | |
|---------|--------------------------|
| FS ar | Unverified |
| Constr. | Other |
| ○ | ◇ Searched For/Not Found |
| ⊗ | ⊗ Evidence Found/Accept. |
| ● | ◆ Permanent Mon. Set/Fd. |

Searched By: FRED AST Title PLS

Division

Headquarters

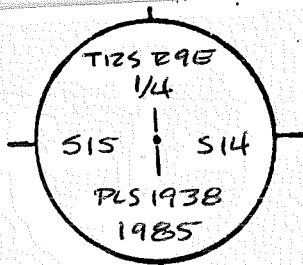
Date 8/85

CORNER RECORD (PERPETUATION)

MONUMENT. DESCRIBE NEW MONUMENT SET, OR WORK DONE TO PRESERVE EXISTING MONUMENT

SET 2 1/2" x 30" B.C.D. I.P., RSG 0.5', IN STN MND
BURIED ORIG. STONE ON E. SIDE OF I.P.

MONUMENT STAMPED



ACCESSORIES DESCRIBE NEW BT'S WITNESS OBJECTS ETC. ESTABLISHED, OR WORK DONE TO PRESERVE EXISTING EVIDENCE

12" W. FIR - S27°W, 1.33' (1/4 S15 BT) ← GOOD SPIKE w/ WASHER

11" W. FIR - S45 1/2°E, 14.51' (1/4 S14 BT) ←

Work Done By FRED AST Title PLS Date 8/85 State Registration No. 1938
or Agency

Flat or Record Prepared? Yes No Filed At JEFF Co. Surveyor's Office Date 9/85

History of Surveys, G.L.O., etc. 1882 - G.L.O. - T. JUDKINS

Index File No. 17-61 T. 12 S., R. 9 E., W.M. Contract or Surv. No 4-1 Cor. L-17

Index

File No. 19-61

CORNER RECORD (SEARCH) Contract or

(Ref. FSM 7151.4)

Survey No. 4-1

Cor. No. L-19

T 12 S. R. 9 E.

R.D. SISTERS

County JEFFERSON

1/4 Cor. of

Merid. Willamette

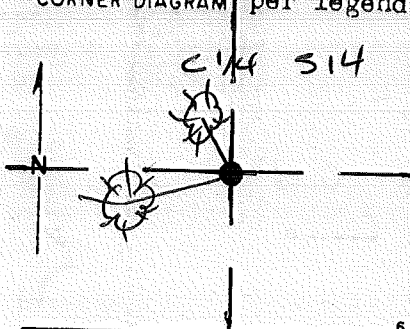
N.F. Deschutes

State Oregon

Section 14

CORNER DIAGRAM per Legend

DESCRIBE CORNER MONUMENT FOUND



DESCRIBE BEARING TREES OR OTHER OFFICIAL ACCESSORIES FOUND

PHOTO IDENTIFICATION DATA

Photo No. _____

Filed At. _____

Object Ident. _____

Ident. By _____

(20) Signature _____

DESCRIBE CORNER LOCATION RELATIVE TO NEAR-BY FEATURES, ALSO HOW TO REACH CORNER

2700'± W OF SER. LINE XING OF $\frac{S14}{S23}$ ON OIL

MAP ROAD, AND 600'± EAST OF ROAD

CORNER LEGEND:

FS or Unverified
Contr. Other

○ ◇ Searched For/Not Found

⊗ ⊗ Evidence Found/Accept.

● ◆ Permanent Mon. Set/Pd.

Searched By: FRED AST

Title PLS

Division

Headquarters

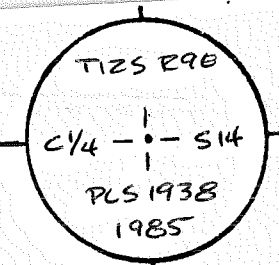
Date 8/85

CORNER RECORD (PERPETUATION)

MONUMENT. DESCRIBE NEW MONUMENT SET, OR WORK DONE TO PRESERVE EXISTING MONUMENT

SET 2 1/2" x 30" BOD. I.P., BSG. 0.7', IN STD MND.

MONUMENT STAMPED



ACCESSORIES. DESCRIBE NEW BT'S WITNESS OBJECTS ETC. ESTABLISHED, OR WORK DONE TO PRESERVE EXISTING EVIDENCE

7" P. PINE - S73°W, 3.06' (C/4 514 BT)

God SPIKE w/washer

9" P. PINE - N9°W, 10.21' (C/4 514 BT)

Work Done By FRED AST Title PLS Date 8/85 State Registration No. 1938
or Agency

Plat or Certified Cor Record Prepared? Yes No Filed At JEFF Co. Surveyor's Office Date 9/85

History of Surveys, G.L.O., etc. NO PREVIOUS RECORD

Index File No. 19-61 T.12 S., R. 9 E., W.M. Contract or Surv. No. 4-1 Cor. L-19

Index

File No. 21-61

CORNER RECORD (SEARCH) Contract or

(Ref. FSM 7151.4)

Survey No. 4-1

Cor. No. L-21

T 12 S. R. 9 E.

R.D. SISTERS

County JEFFERSON

Section 14 of

Merid. Willamette

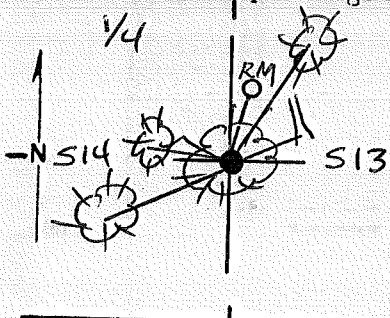
N.F. Deschutes

State Oregon

Section 14 of 13

CORNER DIAGRAM, per Legend

DESCRIBE CORNER MONUMENT FOUND



Fb. 24" P. PINE COR. TREE

ORIGINAL ~ OPENED FACE TO VERIFY

DESCRIBE BEARING TREES OR OTHER OFFICIAL ACCESSORIES FOUND

8" DEAD & DOWN ORIG. BT. - N65°E, 5.3'

33" P. PINE (ORIG.) - OPENED FACE - S69°W, 24.3'

PHOTO IDENTIFICATION DATA

Photo No. _____

Filed At. _____

Object Ident. _____

Ident. By _____

(21) Signature _____

DESCRIBE CORNER LOCATION RELATIVE TO NEAR-BY FEATURES, ALSO HOW TO REACH CORNER

WEST SLOPE OF GREEN RIDGE

CORNER LEGEND:

FS or Unverified
Contr. Other

○ ◇ Searched For/Not Found

⊗ ⊗ Evidence Found/Accept.

● ◆ Permanent Mon. Set/Yd.

Searched By: FRED AST

Title PLS

Division _____

Headquarters _____

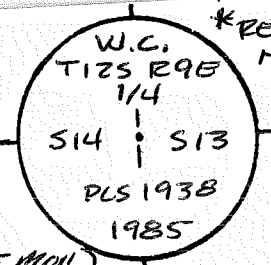
Date 8/85

CORNER RECORD (PERPETUATION)

MONUMENT. DESCRIBE NEW MONUMENT SET, OR WORK DONE TO PRESERVE EXISTING MONUMENT

SET "REFERENCE MONUMENT" - 2 1/2" x 30" ALUM
CAPPED ALUM PIPE, ESG. 0.4' IN STN MND,
N 6° 32' E, 7.9' FROM TRUE COR. POSITION OF
ORIG. TREE (CAP MARKING IS INCORRECT FOR REF. MON)

MONUMENT STAMPED



ACCESSORIES DESCRIBE NEW BT'S WITNESS OBJECTS ETC. ESTABLISHED, OR WORK DONE TO PRESERVE EXISTING EVIDENCE

6" CEDAR - 48 5 1/2' W, 12.4' (1/4 S14 BT)

9" P. PINE - N 34° E, 19.5' (1/4 S13 BT) Good SPIKE w/ washer

Work Done By FRED AST Title PLS Date 8/85 State Registration No. 1938
or Agency
 Prepared For Record Prepared? Yes No Filed At JEFF Co. Surveyor's Office Date 9/85

History of Surveys, G.L.O., etc. 1882 - G.L.O. - T. JUDKINS

Index File No. 21-61 T. 12 S., R. 9 E., W.M. Contract or Surv. No. 4-1 Cor. L-21

USDA-FOREST SERVICE D-7100-52(2/82)

Index File No. 21-61

CORNER RECORD (SEARCH)
(Ref. FSM 7151.4)

Contract or Survey No. 4-1

Cor. No. L-21

T 12 S. R. 9 E.

R.D. SISTERS

County JEFFERSON

Section 14 of

Cor. of 13

Merid. Willamette

N.F. Deschutes

State Oregon

CORNER DIAGRAM per Legend

DESCRIBE CORNER MONUMENT FOUND

Fd. 24" P. PINE COR. TREE

ORIGINAL - OPENED FACE TO VERIFY

DESCRIBE BEARING TREES OR OTHER OFFICIAL ACCESSORIES FOUND

8" DEAD & DOWN ORIG. BT. - N65°E, 5.3'

33" P. PINE (ORIG.) - OPENED FACE - S69°W, 24.3'

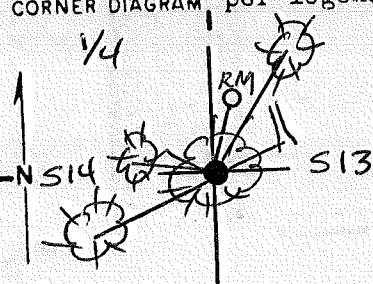


PHOTO IDENTIFICATION DATA

Photo No. _____

Filed At. _____

Object Ident. _____

Ident. By _____

(21)

Signature

DESCRIBE CORNER LOCATION RELATIVE TO NEAR-BY FEATURES, ALSO HOW TO REACH CORNER

WEST SLOPE OF GREEN RIDGE

CORNER LEGEND:

FS or Contr. Unverified Other

○ ◊ Searched For/Not Found

⊗ ⊗ Evidence Found/Accept.

● ◆ Permanent Mon. Set/Fd.

Searched By: FRED AST

Title PLS

Division

Headquarters

Date 8/85

CORNER RECORD (PERPETUATION)

MONUMENT. DESCRIBE NEW MONUMENT SET, OR WORK DONE TO PRESERVE EXISTING MONUMENT

SET "REFERENCE MONUMENT" - 2 1/2" x 30" ALUM

CAPPED ALUM PIPE, RSG. 0.4' IN STN MND,

N 60° 32' E, 7.9' FROM TRUE COR. POSITION OF

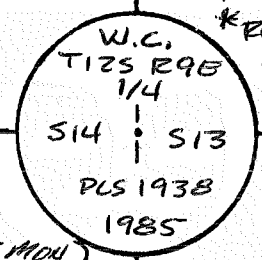
ORIG. TREE (CAP MARKING IS INCORRECT FOR REF. MON)

ACCESSORIES DESCRIBE NEW BT'S WITNESS OBJECTS ETC. ESTABLISHED, OR WORK DONE TO PRESERVE EXISTING EVIDENCE

6" CEDAR - N 85 1/2° W, 12.4' (1/4 S14 BT)

9" P. PINE - N 34° E, 19.5' (1/4 S13 BT) ← local SPIKE w/ washer

MONUMENT STAMPED



Work Done By FRED AST Title PLS Date 8/85 State Registration No. 1938
 Filed for Record Prepared? Yes No Filed At JEFF Co. Surveyor's Office Date 9/85

History of Surveys, G.L.O., etc. 1882 - G.L.O. - T. JUDKINS

Index File No. 21-61 T. 12 S., R. 9 E., W.M. Contract or Surv. No. 4-1 Cor. L-21

USDA-FOREST SERVICE

Index

File No.

N-5 0563

CORNER RECORD (SEARCH)

(Ref. FSM 7151.4)

Tract or

Survey No.

Cor.

No.

N-5

T 12

S.

R.

9

W

E

R.D.

SISTERS

County

JEFFERSON

Merid.

WILLAMETTE

N.F.

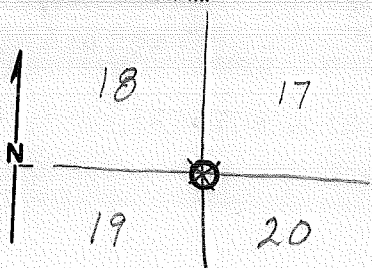
DESCHUTES

State

OREGON

Sec. Cor

CORNER DIAGRAM



DESCRIBE CORNER MONUMENT FOUND

No Rock

DESCRIBE BEARING TREES OR OTHER OFFICIAL ACCESSORIES FOUND

4 BTs

DESCRIBE CORNER LOCATION RELATIVE TO NEAR-BY FEATURES, ALSO HOW TO REACH CORNER

Meadow just NE of CORNER

PHOTO IDENTIFICATION DATA

Photo No. _____

Filed At. _____

Object Ident. _____

Ident. By _____

Signature

PLANE COORDINATE POSITION DATA

State _____ Zone _____

X _____

Y _____

Estab. By _____

Agency

Signature R.R. Gould

Title

Division

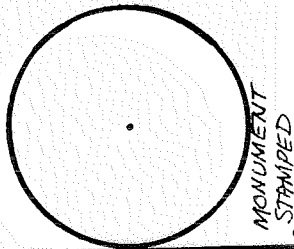
Headquarters

Date

D-7100-52 (10/78)

CORNER RECORD (PERPETUATION)

MONUMENT: DESCRIBE NEW MONUMENT SET, OR WORK DONE TO PRESERVE EXISTING MONUMENT



ACCESSORIES: DESCRIBE NEW ST's WITNESS OBJECTS ETC. ESTABLISHED, OR WORK DONE TO PRESERVE EXISTING EVIDENCE

Work Done By _____ Title _____ Date _____ State Registration No. or Agency _____

Certified Cor. Record Prepared? Yes No Filed At: _____ Date _____

REMARKS

Index File No. T. S., R. E., W. M. Tract or Surv. No. Cor. N-5

Index
File No. 17-63

CORNER RECORD (SEARCH) Contract or
(Ref. FSM 7151.4) Survey No. 4-1

Cor. No. N-17

T 12 S. R. 9 E.

R.D. SISTERS

County JEFFERSON

SW Cor. of

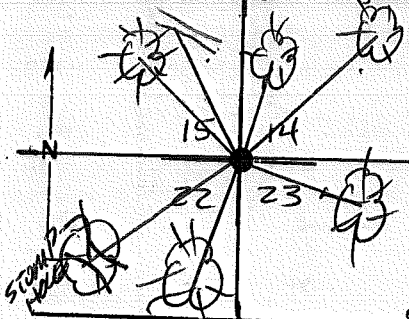
Merid. Willamette

N.F. Deschutes

State Oregon

Section 14

CORNER DIAGRAM per Legend



DESCRIBE CORNER MONUMENT FOUND

NOT FOUND

DESCRIBE BEARING TREES OR OTHER OFFICIAL ACCESSORIES FOUND

32" P. PINE - N35°E, 51.5'

27" P. PINE - S72°E, 50LKS

UPROOTED STUMP / STUMP LOG - S57°W, 64LKS

DEAD DOWN & ROTTING B.T. - N27°W, 41LKS

PHOTO IDENTIFICATION DATA

Photo No. _____
Filed At. _____
Object Ident. _____
Ident. By _____
(22) Signature _____

DESCRIBE CORNER LOCATION RELATIVE TO NEAR-BY FEATURES, ALSO HOW TO REACH CORNER

200' ± WEST OF NORTH HOUSE OF WILKARD
FALLS HATCHERY HOUSING.

CORNER LEGEND:

- | | | |
|------------------|---------------------|------------------------|
| FS or
Constr. | Unverified
Other | |
| ○ | ◇ | Searched For/Not Found |
| ⊗ | ⊗ | Evidence Found/Accept. |
| ● | ◆ | Permanent Mon. Set/Fd. |

Searched By: FRED AST Title PLS

Division

Headquarters

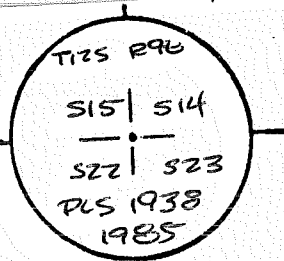
Date 8/85

CORNER RECORD (PERPETUATION)

MONUMENT. DESCRIBE NEW MONUMENT SET, OR WORK DONE TO PRESERVE EXISTING MONUMENT

SET 2 1/2" x 30" B.C.D., I.P., P.S.G. 0.5' ABOVE GROUND

MONUMENT STAMPED



ACCESSORIES DESCRIBE NEW BT'S WITNESS OBJECTS ETC. ESTABLISHED, OR WORK DONE TO PRESERVE EXISTING EVIDENCE

10" D. FIR - N 9 1/2° E, 18.48' T12S R9E S14 BT

12" P. PINE - N 33 1/4° W, 29.47' T12S R9E S15 BT

12" P. PINE - S 28° W, 8.07' T12S R9E S22 BT

606 SPIKE W/WAS

Work Done By FEED AST Title PLS Date 8/85 State Registration No. 1938
or Agency

Flat or Cor Record Prepared? Yes No Filed At JEFF Co. Surveyor's Office Date 9/85

History of Surveys, G.L.O., etc. 1882 - G.L.O. - T. JUDKINS

Index File No. 1763 T. 12 S., R. 9 E., W.M.

Contract or Surv. No. 4-1

Cor. N-17

Index
File No. 17-63

CORNER RECORD (SEARCH) Contract or
(Ref. FSM 7151.4) Survey No. 4-1

T 12 S. R. 9 E. R.D. SISTERS

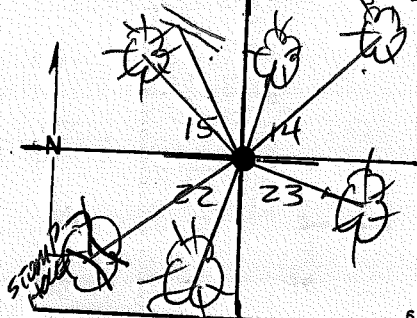
County JEFFERSON Cor. No. N-17

Merid. Willamette

N.F. Deschutes State Oregon

SW Cor. of Section 14

CORNER DIAGRAM per Legend



DESCRIBE CORNER MONUMENT FOUND

NOT FOUND

DESCRIBE BEARING TREES OR OTHER OFFICIAL ACCESSORIES FOUND

32" P. PINE - N35°E, 51.5'
27" P. PINE - S72°E, 50LKS

PHOTO IDENTIFICATION DATA

Photo No. _____
Filed At. _____
Object Ident. _____
Ident. By _____
27 Signature _____

UPROOTED STUMP / STUMP LOG - S57°W, 64LKS
DEAD DOWN & ROTTING B.T. - N27°W, 41LKS

CORNER LEGEND:

- FS or Contr. Unverified
- Other
- ◇ Searched For/Not Found
- ⊗ ⊗ Evidence Found/Accept.
- ◆ Permanent Mon. Set/Pd.

DESCRIBE CORNER LOCATION RELATIVE TO NEAR-BY FEATURES, ALSO HOW TO REACH CORNER

200' ± WEST OF NORTH HOUSE OF WILKARD
FALLS HATCHERY HOUSING.

Searched By: FRED AST Title PLS

Division _____ Headquarters _____

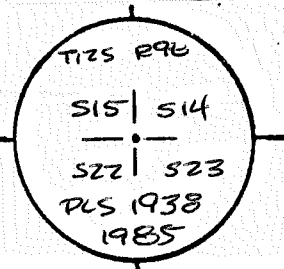
Date 8/85

CORNER RECORD (PERPETUATION)

MONUMENT DESCRIBE NEW MONUMENT SET, OR WORK DONE TO PRESERVE EXISTING MONUMENT

SET 2 1/2" x 30" BCD, I.P., P.S.G. 0.5' ABOVE GROUND

MONUMENT STAMPED



ACCESSORIES DESCRIBE NEW BT'S WITNESS OBJECTS ETC. ESTABLISHED, OR WORK DONE TO PRESERVE EXISTING EVIDENCE

10" D. FIRE - N9 1/2° E, 18.48' T125 R9E S14 BT

12" P. PINE - N33 1/4° W, 29.47' T125 R9E S15 BT

GOD SPIKE W/WASHP

12" P. PINE - S28° W, 8.07' T125 R9E S22 BT

Work Done By FRED AST Title PLS Date 8/85 State Registration No. 1938
 or Agency

Flat of Cor Record Prepared? Yes No Filed At JEFF Co. Surveyor's Office Date 9/85

History of Surveys, G.L.O., etc. 1882 - G.L.O. - T. JUDKINS

Index File No. 19-63

CORNER RECORD (SEARCH) (Ref. FSM 7151.4)

Contract or Survey No. 4-1

Cor. No. N-19

T 12 S. R. 9 E.

R.D. SISTERS

County JEFFERSON

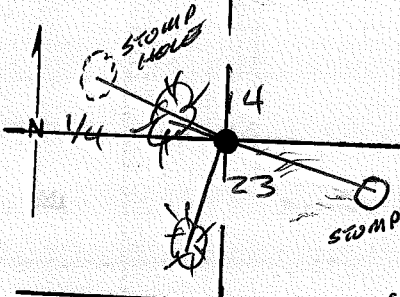
Section 14 & 23 of

Merid. Willamette

N.F. Deschutes

State Oregon

CORNER DIAGRAM per Legend



DESCRIBE CORNER MONUMENT FOUND

FD. ORIG. MARKED STONE 1

DESCRIBE BEARING TREES OR OTHER OFFICIAL ACCESSORIES FOUND

ORIG. B.T. STUMP - S79°E, 41.7'
STUMP HOLE - N66½°W, 32.3'

PHOTO IDENTIFICATION DATA

Photo No. _____
Filed At. _____
Object Ident. _____
Ident. By (23) Signature _____

DESCRIBE CORNER LOCATION RELATIVE TO NEAR-BY FEATURES, ALSO HOW TO REACH CORNER

FOLLOW FIRE ROAD 0.2 MILE EASTERLY
UPHILL. COR. IS VISIBLE FROM ROAD,
ON SOUTH SIDE.

CORNER LEGEND:

- FS or Constr. Unverified
- Other Searched For/Not Found
- Evidence Found/Accept.
- Permanent Mon. Set/Yd.

Searched By: FRED AST

Title PLS

Division _____

Headquarters _____

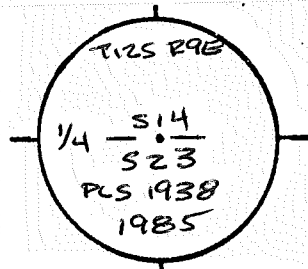
Date 8/85

CORNER RECORD (PERPETUATION)

MONUMENT. DESCRIBE NEW MONUMENT SET, OR WORK DONE TO PRESERVE EXISTING MONUMENT

SET 2 1/2' x 30" B.C.'d. I.P., BSG. 0.5', IN
STN. MLD. BURIED ORIG. STONE ON
WEST SIDE OF I.P.

MONUMENT STAMPED



ACCESSORIES DESCRIBE NEW BT'S WITNESS OBJECTS ETC. ESTABLISHED, OR WORK DONE TO PRESERVE EXISTING EVIDENCE

10" P. PINE - N 68 1/2° W, 9.23' 1/4 514 BT 600 SPIKE W/WASHER

9" P. PINE - S 18° W, 7.83' 1/4 523 BT

Work Done By FRED AST Title PLS Date 8/85 State Registration No. 1938
or Agency

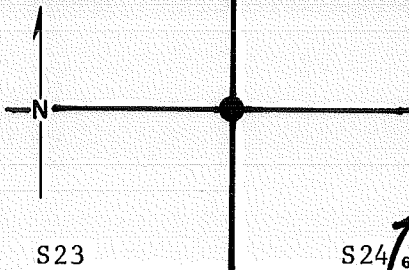
Flat of Cor Record Prepared? Yes No Filed At JEFF Co. Surveyor's Office Date 9/85

History of Surveys, G.L.O., etc. 1882 - G.L.O. - T. JUDKINS

Index File No. 19.63 T. 12 S., R. 9 E., W.M. Contract or Surv. No. 4-1 Cor. N-19

Index File No. 2163 CORNER RECORD (SEARCH) Contract or Survey No. _____ Cor. No. N-21
 (Ref. FSM 7151.4) T 12 S. R. 9 E. R.D. Sisters County Jefferson NW Cor. of
 Merid. Willamette N.F. Deschutes State Oregon Section 24

CORNER DIAGRAM per legend
 S14 S13



DESCRIBE CORNER MONUMENT FOUND
 Couldn't find stone
 on 50% west slope - likely gone in rock fall.

DESCRIBE BEARING TREES OR OTHER OFFICIAL ACCESSORIES FOUND
 21 1/2" P. Pine snag T12S R9E S23 BT S30° W 47.5 ft.
 39" P. Pine partially healed but scribing visible, 57° E, 30.4 ft.
 Rotted stump in NW location, log 30' downhill has scribing

PHOTO IDENTIFICATION DATA
 Photo No. _____
 Filed At. _____
 Object Ident. _____
 Ident. By _____
 Signature _____

R9E S14 BT
 Large down and decayed pine in NE location, also burnt
 DESCRIBE CORNER LOCATION RELATIVE TO NEAR-BY FEATURES, ALSO HOW TO REACH CORNER
 2200' west of Rd. # ? at location tag

CORNER LEGEND:
 FS or Unverified
 Contr. Other
 ○ ◊ Searched For/Not Found
 ⊗ ⊗ Evidence Found/Accept.
 ● ◆ Permanent Mon. Set/Fd.

Burnt out at S Base
 About 1,500 ft. west of MKR on Spur & 1300 ft. below ridgetop

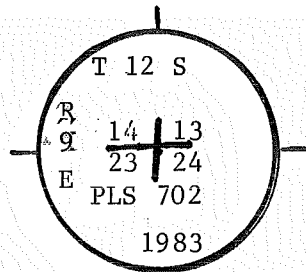
Searched By: B. Taylor Title ST Division CS Headquarters SQ Date 5/19/83

CORNER RECORD (PERPETUATION)

MONUMENT: DESCRIBE NEW MONUMENT SET, OR WORK DONE TO PRESERVE EXISTING MONUMENT

Set $2\frac{1}{2}$ " x 30" ACAP ~~200~~ ^{R39} 10" in a mound of stone 3' diam, x
15" high

MONUMENT STAMPED



ACCESSORIES : DESCRIBE NEW BT'S WITNESS OBJECTS ETC. ESTABLISHED, OR WORK DONE TO PRESERVE EXISTING EVIDENCE

9" PP BRS $N41\frac{1}{2}^{\circ}E$ 32.19 ft. to al, nl, & WSHR. in NW base, Mkd. T 12 S, R 9 E S13 BT

14" WF BRS $S13^{\circ}E$ 56.93 ft. to AL.NL.&WSHR, 1.2 HI on W side, Mkd, T12S, R9E, S24 BT

6" WF BRS $S19^{\circ}W$ 31.47 ft. to AL.NL.&WSHR. in WNW base, Mkd, T12S, R9E S23 BT (30% @ 35.27)

6" PP BRS $N10^{\circ}W$ 18.55 ft. to AL.NL, &WASHR, 1.8 HI on WSW side, Mkd. T12S, R9E, S14 BT

(23° SLOPE = 30% @ 35.27)

(25-2/3^o slope 48% @ 35.72)

Work Done By R. Oman Title PLS Date 2 Sept. ⁸³ State Registration No. OR-702
or Agency

Plat or Certified Cor. Record Prepared? Yes No Filed At: Jeff. Co. Surveyor's Office Date 2 April 1984

1881: Trap stone 14 x 10 x 8, 9" in GRD.

History Mkd, 1 notch E, 3 on S edges

of 36" P N33E 161L (106.26)

Surveys, 30" P S7^oE, 46L (30.36)

G.L.O., 24" P S30^oW 72L (47.52)

etc. 26" P N30^oW 28L (18.48)

Index File No. 2163 T. 12 S., R. 9 E., W.M.

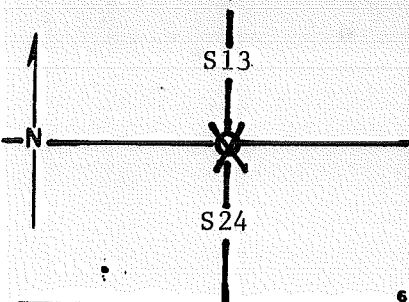
Contract or Surv. No.

Cor.

N-21

Index File No. 2363 CORNER RECORD (SEARCH) Contract or Survey No. N-23
 (Ref. FSM 7151.4)
 T 12 S. R. 9 E. R.D. Sisters County Jefferson S/4 Cor. of
 Merid. Willamette N.F. Deschutes State Oregon Section 13

CORNER DIAGRAM per Legend



DESCRIBE CORNER MONUMENT FOUND

Stone 10 x 9 x 6, Mkd 1/4

DESCRIBE BEARING TREES OR OTHER OFFICIAL ACCESSORIES FOUND

17" PP S E, scr. vis. but burnt stump N W, blade w/scr.

PHOTO IDENTIFICATION DATA

Photo No. _____
 Filed At. _____
 Object Ident. _____
 Ident. By _____
Signature

DESCRIBE CORNER LOCATION RELATIVE TO NEAR-BY FEATURES, ALSO HOW TO REACH CORNER

\pm 400 feet east of spur # ?

CORNER LEGEND:

- FS or Contr. Unverified Other
- ◊ Searched For/Not Found
- ⊗ ⊗ Evidence Found/Accept.
- ◆ Permanent Mon. Set/Fd.

Searched By: B. Taylor

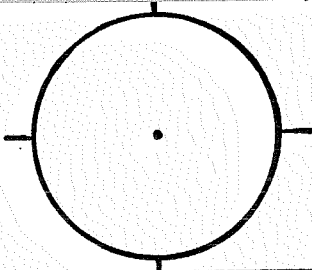
Title ST Division CS Headquarters SQ

Date 8/30/82

CORNER RECORD (PERPETUATION)

MONUMENT: DESCRIBE NEW MONUMENT SET, OR WORK DONE TO PRESERVE EXISTING MONUMENT

MONUMENT STAMPED



9

ACCESSORIES: DESCRIBE NEW BT'S WITNESS OBJECTS ETC. ESTABLISHED, OR WORK DONE TO PRESERVE EXISTING EVIDENCE

10

Work Done By _____ Title _____ Date _____ State Registration No. or Agency _____

Certified Cor. Record Prepared? Yes No Filed At: _____ Co. Surveyor's Office Date _____

11

History
of
Surveys,
G.L.O.,
etc.

1881: Trap stone 12 x 12 x 10, 8" in GRD
Mkd. 1/4 on N. Face
20" P N18°W, 31L (20.46)
20" P S28°E, 30L (19.80)

Index File No. 2363 T.12 S., R. 9 E., W.M. Contract or Surv. No. Cor. N-23

12


13

Index
File No. 2563 CORNER RECORD (SEARCH) Contract or
(Ref. FSM 7151.4) Survey No. Cor. No. N-25
T 12 S. R. 9 E. R.D. SISTERS County Jefferson NE Cor. of
Merid. WILLAMETTE N.F. DESCHUTES State OREGON Section 24

SEE: N-01 T. 12 S., R. 10 E., W.M.

BCSP





USDA-FOREST SERVICE

Index File No. R-7 0767

CORNER RECORD (SEARCH)

(Ref. FSM 7151.4)

Tract or Survey No. _____

Cor. No. R-7

T 12 S. R. 9 W. E.

R.D. SISTERS

County JEFFERSON

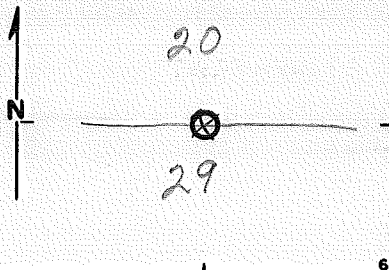
1/4 SEC.

Merid. WILLAMETTE

N.F. DESCHUTES

State OREGON

CORNER DIAGRAM



DESCRIBE CORNER MONUMENT FOUND

No Rock

DESCRIBE BEARING TREES OR OTHER OFFICIAL ACCESSORIES FOUND

2 BT's ONE down YELLOW PINE
DIAMETER 2 1/2 BEARING NW DISTANCE 30'

PHOTO IDENTIFICATION DATA

Photo No. _____

Filed At. _____

Object Ident. _____

Ident. By _____

Signature

PLANE COORDINATE POSITION DATA

State _____ Zone _____

X _____

Y _____

Estab. By _____

Agency

Signature _____

Title _____

Division _____

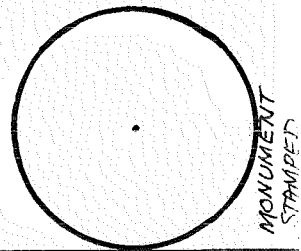
Headquarters _____

Date _____

D-7100-52 (10/70)

CORNER RECORD (PERPETUATION)

MONUMENT: DESCRIBE NEW MONUMENT SET, OR WORK DONE TO PRESERVE EXISTING MONUMENT



ACCESSORIES: DESCRIBE NEW BT'S WITNESS OBJECTS ETC. ESTABLISHED, OR WORK DONE TO PRESERVE EXISTING EVIDENCE

Work Done By _____ Title _____ Date _____ State Registration No. or Agency _____

Certified Cor. Record Prepared? Yes No Filed At: _____ Date _____

REMARKS

Index File No.

T. S., R. E., W. M.

Tract or Surv. No.

Cor. R-7

USDA-FOREST SERVICE

Index
File No. R-7 0767

CORNER RECORD (SEARCH)
(Ref. FSM 7151.4)

Tract or
Survey No. _____
Cor. No. R-7

T 12 S. R. 9 W E

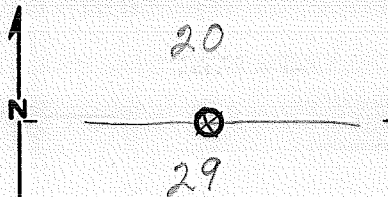
R.D. SISTERS County JEFFERSON

1/4 SEC.

Merid. WILLAMETTE

N.F. DESCHUTES State OREGON

CORNER DIAGRAM



DESCRIBE CORNER MONUMENT FOUND

No Rock

DESCRIBE BEARING TREES OR OTHER OFFICIAL ACCESSORIES FOUND

2 BT's ONE down - YELLOW PINE
DIAMETER 2 3/4 BEARING NW DISTANCE 30'

PHOTO IDENTIFICATION DATA

Photo No. _____
Filed At. _____
Object Ident. _____
Ident. By _____
Signature

DESCRIBE CORNER LOCATION RELATIVE TO NEAR-BY FEATURES, ALSO HOW TO REACH CORNER

PLANE COORDINATE POSITION DATA

State _____ Zone _____
X _____
Y _____
Estab. By _____
Agency

Signature

Title

Division

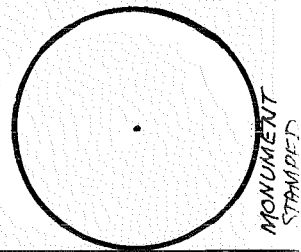
Headquarters

Date

D-7100-52 (10/78)

CORNER RECORD (PERPETUATION)

MONUMENT . DESCRIBE NEW MONUMENT SET, OR WORK DONE TO PRESERVE EXISTING MONUMENT



ACCESSORIES . DESCRIBE NEW BT'S WITNESS OBJECTS ETC. ESTABLISHED, OR WORK DONE TO PRESERVE EXISTING EVIDENCE

Work Done By _____ Title _____ Date _____ State Registration No. or Agency _____

Certified Cor. Record Prepared ? Yes No Filed At: _____ Date _____

REMARKS

Index File No.

T.

S., R.

E., W. M.

Tract or Surv. No.

Cor. **R-7**

USDA-FOREST SERVICE

Index

File No. R-7 0767

CORNER RECORD (SEARCH)

(Ref. FSM 7151.4)

Tract or Survey No. _____

Cor. No. R-7

T 12 S. R. 9 W. E.

R.D. SISTERS

County JEFFERSON

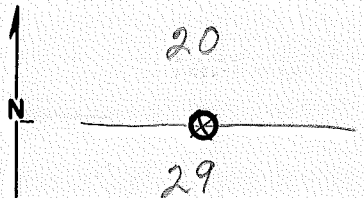
1/4 SEC.

Merid. WILLAMETTE

N.F. DESCHUTES

State OREGON

CORNER DIAGRAM



DESCRIBE CORNER MONUMENT FOUND

No Rock

DESCRIBE BEARING TREES OR OTHER OFFICIAL ACCESSORIES FOUND

2 BT'S ONE down YELLOW PINE
DIAMETER 2 1/2 BEARING NW DISTANCE 30'

PHOTO IDENTIFICATION DATA

Photo No. _____

Filed At. _____

Object Ident. _____

Ident. By _____

Signature

PLANE COORDINATE POSITION DATA

State _____ Zone _____

X _____

Y _____

Estab. By _____

Agency

Signature

Title

Division

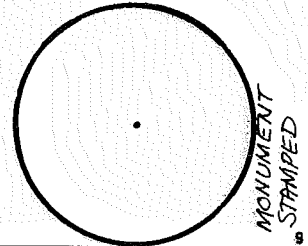
Headquarters

Date

D-7100-52 (10/78)

CORNER RECORD (PERPETUATION)

MONUMENT: DESCRIBE NEW MONUMENT SET, OR WORK DONE TO PRESERVE EXISTING MONUMENT



ACCESSORIES: DESCRIBE NEW BT's WITNESS OBJECTS ETC. ESTABLISHED, OR WORK DONE TO PRESERVE EXISTING EVIDENCE

Work Done By _____ Title _____ Date _____ State Registration No. or Agency _____

Certified Cor. Record Prepared? Yes No Filed At _____ Date _____

REMARKS

Index File No. T. S., R. E., W. M. Tract or Surv. No. Cor. **R-7**

Index File No. 1167

CORNER RECORD (SEARCH)
(Ref. FSM 7.151.4)

Tract or Survey No. _____

Cor. No. R-11

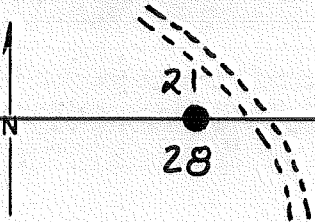
T. 12 S. R. 9
Merid. WILLAMETTE

E. R.D. SISTERS
N.F. DESCHUTES

County JEFFERSON
State OREGON

5/4 COR. of SEC. 21
N/4 COR. of SEC. 28

CORNER DIAGRAM PER LEGEND



DESCRIBE CORNER MONUMENT FOUND

A STONE 12" X 10" X 5" RISING ABOUT 2" UNDER DUFF, MARKED 1/4, ~~1/4~~

DESCRIBE BEARING TREES OR OTHER OFFICIAL ACCESSORIES FOUND

Two BTs

SEC. 21 - A 30" PONDBROSA PINE, SCRIBING VIS. : 1/4 S

SEC. 28 - A 24" TAMARACK, NO SCRIBING VISIBLE, BARK PUCKERED AT BLAZE SITES

PHOTO IDENTIFICATION DATA

Photo No. _____
Filed At. _____
Object Ident. _____
Ident. By _____

Signature

DESCRIBE CORNER LOCATION RELATIVE TO NEAR-BY FEATURES, ALSO HOW TO REACH CORNER

45' SW OF LOGGING ROAD AND ABOUT 1360' West of ROAD #1138

Corner Legend:

- Searched for/Not Found
- Evidence Found/Accept.
- Permanent Monument

Signature

R. Oman

Title

PLS

Division

S.O.

Headquarters

Bend

Date

4/81

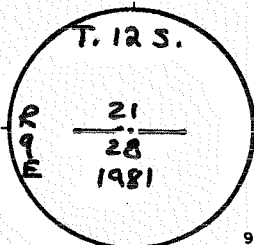
D-7100-52 (3/79)

CORNER RECORD (PERPETUATION)

MONUMENT DESCRIBE NEW MONUMENT SET, OR WORK DONE TO PRESERVE EXISTING MONUMENT

A #5 X 36" ALUM.-CAPPED STEEL ROD DRIVEN THROUGH A
LARGE ROOT OF A 30" Ponderosa PINE STUMP.

MONUMENT SET/DATE



ACCESSORIES DESCRIBE NEW BT's WITNESS OBJECTS ETC. ESTABLISHED, OR WORK DONE TO PRESERVE EXISTING EVIDENCE

A <u>Tan.</u>	<u>24</u> ins. dia.	lrs. <u>S 50° W</u>	<u>42 18</u> FT	mkd. <u>(ORIGINAL BT)</u>	<u>60 d NAIL NW SIDE</u>
A <u>P.PINE</u>	<u>30</u> ins. dia.	lrs. <u>N 40 1/2° E</u>	<u>25 08</u> FT	mkd. <u>(ORIGINAL BT)</u>	<u>60 d NAIL NW BASE</u>
A <u>P.PINE</u>	<u>6</u> ins. dia.	lrs. <u>N 86° 45' E</u>	<u>2 10</u> FT	mkd. <u>5/4 S 21 BT</u>	<u>60 d NAIL N BASE</u>
A <u>P.PINE</u>	<u>7</u> ins. dia.	lrs. <u>S 15° 15' E</u>	<u>14 36</u> FT	mkd. <u>N/4 S 28 BT</u>	<u>60 d NAIL W BASE</u>

Work Done By R. Oman Title PLS Date 4/81 State Registration No. 702
 or Agency
 PLAT PREPARED OR
 Certified Cor. Record Prepared? Yes No Filed At: JEFFERSON CO. SURVEYOR'S OFFICE Date

REMARKS

Index File No. 1167 T. 12 S., R. 9 E., W.M. Tract or Surv. No. Cor. R-11

Index File No. 1367

CORNER RECORD (SEARCH)
(Ref. FSM 7.151.4)

Tract or Survey No.

Cor. No. R-13

T. 12 S. R. 9 E. R.D.

SISTERS

County JEFFERSON

SE COR. of SEC. 21

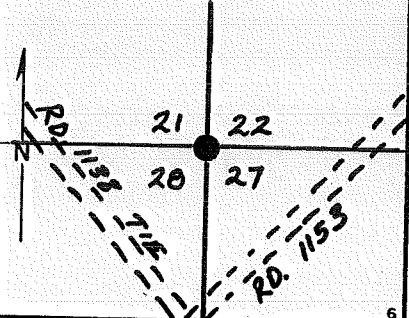
Merid. WILLAMETTE

N.F. DESCHUTES

State OREGON

NW COR. of SEC. 27

CORNER DIAGRAM PER LEGEND



DESCRIBE CORNER MONUMENT FOUND

A STONE 14" X 12" X 8" RISING 10", BUT COULD DISCERN NO MARKS.

DESCRIBE BEARING TREES OR OTHER OFFICIAL ACCESSORIES FOUND

- A.P.PINE, 40" ins. dia, brs. N30°30'W 104 0 FT mkd. SCR. VIS. T12SR9ES21
- A.P.PINE, 24 ins. dia, brs. _____ mkd. SCR. VIS. T12SR9ES22
- A.P.PINE, 32 ins. dia, brs. BURNT OUT STUMP mkd. SCR. VIS. AT
- A _____ ins. dia, brs. BURNT OUT STUMP IN LOC. mkd. _____

PHOTO IDENTIFICATION DATA

Photo No. _____
 Filed At. _____
 Object Ident. _____
 Ident. By _____
Signature

DESCRIBE CORNER LOCATION RELATIVE TO NEAR-BY FEATURES, ALSO HOW TO REACH CORNER

170' W of Road #1153; 205' East of Road #1138-tie, and about 500' N of. junct. of Roads #1153 and #1138-tie.

- Corner Legend:
- Searched for/Not Found
 - Evidence Found/Accept.
 - Permanent Monument

Signature R. Oman

Title PLS

Division S.O.

Headquarters Oend

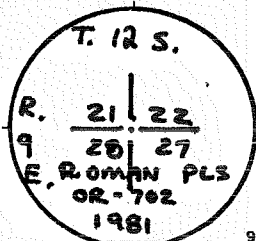
Date 4/8

CORNER RECORD (PERPETUATION)

MONUMENT DESCRIBE NEW MONUMENT SET, OR WORK DONE TO PRESERVE EXISTING MONUMENT

A 2 1/2" X 32" BRASS-CAPPED STEEL PIPE RISING 5" ABOVE GROUND, MARKED:

MONUMENT SET/STAMPED



ACCESSORIES DESCRIBE NEW BT'S WITNESS OBJECTS ETC. ESTABLISHED, OR WORK DONE TO PRESERVE EXISTING EVIDENCE

A.P. PINE, 10 ins. dia, brs.	N 45° 15' W	49 ²³ FT	mkd.	T12 S R 9 E S 21 BT	Alum. Nail NE base
A.P. PINE, 24" ins. dia, brs.	N 00° 15' E	15 ⁶³ FT	mkd.	(ORIGINAL BT)	" " W "
A.P. PINE, 10 ins. dia, brs.	S 15° 30' W	48 ¹⁰ FT	mkd.	T12 S R 9 E S 20 BT	" " E SIDE
A.P. PINE, 11 ins. dia, brs.	S 50° 45' E	61 ³⁹ FT	mkd.	T12 S R 9 E S 27 B	" " NE "

Work Done By R. Oman Title PLS Date 4/81 State Registration No. 702
 PLAT PREPARED OR Certified Cor. Record Prepared No Filed At JEFFERSON Co. SURVEYOR'S OFFICE Date _____

REMARKS

Index File No. 1367 T. 12 S., R. 9 E., W.M. Tract or Surv. No. _____ Cor. R-13

Index
File No. 1567

CORNER RECORD (SEARCH)
(Ref. FSM 7.151.4)

Tract or
Survey No.

Cor.
No. R-15

T. 12 S. R. 9

E. R. D. SISTERS County

JEFFERSON

COR. of SEC. 22

Merid. WILLAMETTE

N.F. DESCHUTES State

OREGON

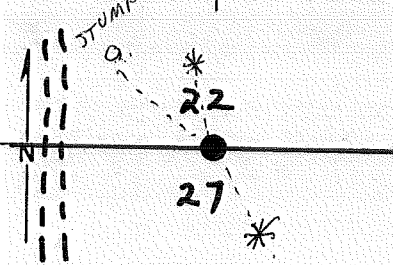
3/4
N/4

COR. of SEC. 27

CORNER DIAGRAM PER LEGEND

DESCRIBE CORNER MONUMENT FOUND

A STONE 12" X 10" X 6" MARKED 1/4



DESCRIBE BEARING TREES OR OTHER OFFICIAL ACCESSORIES FOUND

BTs WERE RECORDED IN WRONG QUADRANTS, THE N TREE WAS NW INSTEAD OF NE AND THE S TREE WAS SE INSTEAD OF SW.

PHOTO IDENTIFICATION DATA

Photo No. _____
Filed At _____
Object Ident. _____
Ident. By _____

SEC. 22 - 30" P. PINE STUMP, 4' HIGH, SCR. VIS. "BT"

SEC. 27 - 6" P. PINE, DOWN AND ROT. SCR. VIS T12S R, BT

DESCRIBE CORNER LOCATION RELATIVE TO NEAR-BY FEATURES, ALSO HOW TO REACH CORNER

250' EAST OF LOGGING ROAD.

Signature

Corner Legend:

- Searched for/Not Found
- Evidence Found/Accept.
- Permanent Monument

Signature R. Oman

Title PLS

Division S.O.

Headquarters Bend

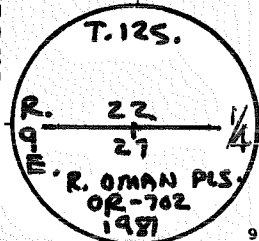
Date 4/81

CORNER RECORD (PERPETUATION)

MONUMENT DESCRIBE NEW MONUMENT SET, OR WORK DONE TO PRESERVE EXISTING MONUMENT

A 2 1/2" x 32" brass-capped steel pipe rising 4" above ground, in mound of stones, marked:

MONUMENT SET



ACCESSORIES DESCRIBE NEW BT'S WITNESS OBJECTS ETC. ESTABLISHED, OR WORK DONE TO PRESERVE EXISTING EVIDENCE

A.P.PINE	8" ins. dia. brs.	S 39° 30' E	27 3/4 FT	mkd.	N/4 S 27 BT	60d NAIL NE SIDE
A.P.PINE	8" ins. dia. brs.	N 07° E	32 1/2 FT	mkd.	S/4 S 22 BT	60d NAIL W BASE
A	ins. dia. brs.			mkd.		
A	ins. dia. brs.			mkd.		

Work Done By R. Oman Title PLS Date 4/81 State Registration No. or Agency 702
 PLAT PREPARED OR Certified Cor. Record Prepared? Yes No Filed At: JEFFERSON CO. SURVEYOR'S OFFICE Date

1881, GLO ~ T. JUDKINS

REMARKS

Index File No. 1567 T. 12 S., R. 9 E., W.M. Tract or Surv. No. Cor. R-15

USDA-FOREST SERVICE

Index
File No. 1767

CORNER RECORD (SEARCH)

(Ref. FSM 7.151.4)

Tract or
Survey No.

Cor.
No. R-17

T. 12 S. R. 9

E. R.D. SISTERS County JEFFERSON

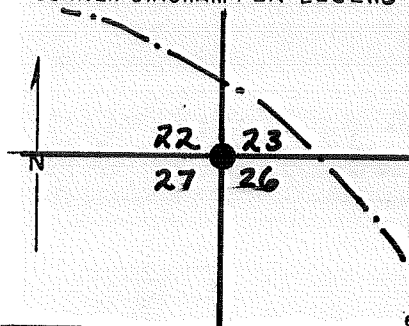
SE COR. of SEC. 22

Merid. WILLAMETTE

N.F. DESCHUTES State OREGON

NW COR. of SEC. 26

CORNER DIAGRAM PER LEGEND



DESCRIBE CORNER MONUMENT FOUND

SEARCHED FOR, NOTHING FOUND

DESCRIBE BEARING TREES OR OTHER OFFICIAL ACCESSORIES FOUND

**SEC. 27 A 15" P. PINE, DEAD, LEANING INTO ADJ. TREES,
SCR. VIS: T125 R9E**
SEC. 22 A 26" P. PINE DOWN & ROTTING, SCR. VIS: T. 125 R9E S22
SEC. 23 A 12" " " " " " T125 R BT
**SEC. 26 A STUMP HOLE IN LOCATION, SCRIBE BLADE DOWNHILL
IN SLASH PILE, SCR. VIS: T R 9 E.**

PHOTO IDENTIFICATION DATA

Photo No. _____
Filed At. _____
Object Ident. _____
Ident. By _____
Signature

DESCRIBE CORNER LOCATION RELATIVE TO NEAR-BY FEATURES, ALSO HOW TO REACH CORNER

**40' SE. OF A SHARP DRAW, AND ABOUT 650' WEST
OF THE LEFT BANK OF THE METOLIUS RIVER.**

Corner Legend:

- Searched for/Not Found
- Evidence Found/Accept.
- Permanent Monument

Signature R. Oman

Title PLS

Division J.O.

Headquarters Bend

Date 4/81

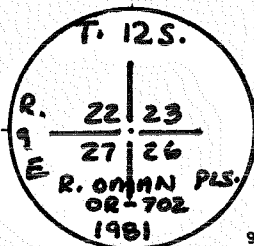
D-7100-52 (3/79)

CORNER RECORD (PERPETUATION)

MONUMENT DESCRIBE NEW MONUMENT SET, OR WORK DONE TO PRESERVE EXISTING MONUMENT

A 2 1/2" X 32" ALUM.-CAPPED ALUM. PIPE RISING 5" ABOVE GROUND, MARKED:

MONUMENT SET AHEAD



ACCESSORIES DESCRIBE NEW BT'S WITNESS OBJECTS ETC. ESTABLISHED, OR WORK DONE TO PRESERVE EXISTING EVIDENCE

A.W.F.I.R.	8	ins. dia.	brs.	N57°W	15 65 FT	mkd.	T12S R9E S22 BT	60d NAIL NE SIDE
A.W.F.I.R.	5	ins. dia.	brs.	S06°E	4 59 FT	mkd.	T12S R9E S26 BT	60d NAIL E SIDE
A.W.F.I.R.	9	ins. dia.	brs.	N28°E	22 56 FT	mkd.	T12E R9E S23 BT	" " NE SIDE (7' 1/2")
A.W.F.I.R.	9	ins. dia.	brs.	S36°W	17 08 FT	mkd.	T12S R9E S27 BT	" " SE SIDE

Work Done By R. Oman Title PLS Date 4/81 State Registration No. 702
 PLAT PREPARED OR Certified Cor Record Prepared Yes No Filed At JEFFERSON CO. SURVEYOR'S OFFICE Date

REMARKS

Index File No. 1767 T. 12 S., R. 9 E., W.M. Tract or Surv. No. Cor. R-17

USDA-FOREST SERVICE

Index File No. R-23 2367

CORNER RECORD (SEARCH)

(Ref. FSM 7151.4)

Tract or Survey No. _____

Cor. No. R-23

T 12 S. R. 9 E.

R.D. SISTERS

County JEFFERSON

1/4 COR

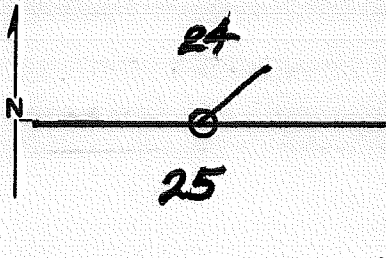
Merid. WILLAMETTE

N.F. DESCHUTES

State OREGON

24, 25

CORNER DIAGRAM



DESCRIBE CORNER MONUMENT FOUND

STONE 14" X 12" X 12" SET
IN GROUND
4" ABOVE GROUND 1/4 MARK ON N COR.

DESCRIBE BEARING TREES OR OTHER OFFICIAL ACCESSORIES FOUND

1 BT 1/4
PONDOROSA PINE Dia. 19" BEARING N47°W
Distance 13'9"

PHOTO IDENTIFICATION DATA

Photo No. _____
 Filed At. _____
 Object Ident. _____
 Ident. By _____
Signature

DESCRIBE CORNER LOCATION RELATIVE TO NEAR-BY FEATURES, ALSO HOW TO REACH CORNER

GREEN RIDGE RD. EAST OF 1/4 COR.

PLANE COORDINATE POSITION DATA

State _____ Zone _____
 X _____
 Y _____
 Estab. By _____
Agency

Signature CHESTER M. BEIL

Title _____

Division _____

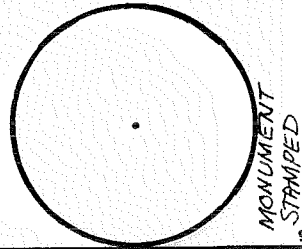
Headquarters _____

Date 8/56

D-7100-52 (10/70)

CORNER RECORD (PERPETUATION)

MONUMENT DESCRIBE NEW MONUMENT SET, OR WORK DONE TO PRESERVE EXISTING MONUMENT



ACCESSORIES DESCRIBE NEW BT's WITNESS OBJECTS ETC. ESTABLISHED, OR WORK DONE TO PRESERVE EXISTING EVIDENCE

Work Done By _____ Title _____ Date _____ State Registration No. or Agency _____

Certified Cor Record Prepared ? Yes No Filed At _____ Date _____

REMARKS

Index File No. 2367 T. 12 S., R. 9 E., W. M.

Tract or Surv. No.

Cor. R-23

USDA-FOREST SERVICE

Index File No. R-23 2367

CORNER RECORD (SEARCH)

(Ref. FSM 7151.4)

Tract or Survey No. _____

Cor. No. R-23

T 12 S. R. 9 E.

R.D. SISTERS

County JEFFERSON

State OREGON

1/4 COR
24, 25

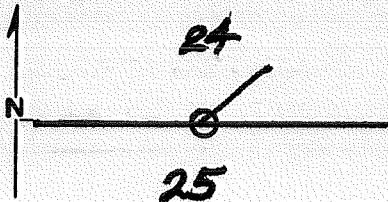
Merid. WILLAMETTE

N.F. DESCHUTES

State OREGON

State OREGON

CORNER DIAGRAM



DESCRIBE CORNER MONUMENT FOUND

STONE 14" X 12" X 12" SET
IN GROUND
4" ABOVE GROUND

STONE 14" X 12" X 12" SET
1/4 MARK ON N COR.

DESCRIBE BEARING TREES OR OTHER OFFICIAL ACCESSORIES FOUND

1 BT 1/4 3
PONDOROSA PINE
DIA. 19 3
DISTANCE 13' 9

DIA. 19 3 BEARING N 47° W

PHOTO IDENTIFICATION DATA

Photo No. _____
Filed At. _____
Object Ident. _____
Ident. By _____
Signature

DESCRIBE CORNER LOCATION RELATIVE TO NEAR-BY FEATURES, ALSO HOW TO REACH CORNER

GREEN RIDGE RD. EAST OF 1/4 COR.

PLANE COORDINATE POSITION DATA

State _____ Zone _____
X _____
Y _____
Estab. By _____
Agency

Signature CHESTER M. BEIL

Title _____

Division _____

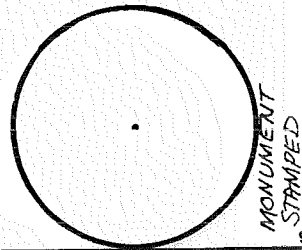
Headquarters _____

Date 8/36

D-7100-52 (10/70)

CORNER RECORD (PERPETUATION)

MONUMENT : DESCRIBE NEW MONUMENT SET, OR WORK DONE TO PRESERVE EXISTING MONUMENT



ACCESSORIES DESCRIBE NEW ST's WITNESS OBJECTS ETC. ESTABLISHED, OR WORK DONE TO PRESERVE EXISTING EVIDENCE

Work Done By _____ Title _____ Date _____ State Registration No. or Agency _____
Certified Cor Record Prepared ? Yes No Filed At: _____ Date _____

REMARKS

Index File No. 2367 T. 12 S., R. 9 E., W.M.

Tract or Surv. No.

Cor. R-23

USDA-FOREST SERVICE
Index
File No. R-23 2367

CORNER RECORD (SEARCH)
(Ref. FSM 7151.4)

Tract or
Survey No. _____

Cor.
No. R-23

T 12 S. R. 9 E.

R.D. SISTERS County JEFFERSON

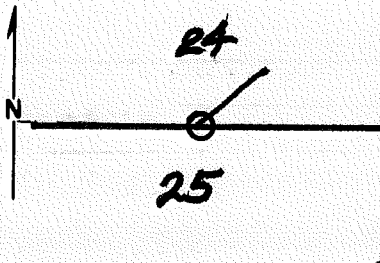
1/4 COR

Merid. WILLAMETTE

N.F. DESCHUTES State OREGON

24, 25

CORNER DIAGRAM



DESCRIBE CORNER MONUMENT FOUND STONE 14"X12"X12" SET
IN GROUND
4" above ground 1/4 MARK ON N COR.

DESCRIBE BEARING TREES OR OTHER OFFICIAL ACCESSORIES FOUND

1 BT 1/4S
PONDOROSA PINE Dia. 19 3 BEARING N47°W
Distance 13'9

PHOTO IDENTIFICATION DATA

Photo No. _____
Filed At. _____
Object Ident. _____
Ident. By _____
Signature

DESCRIBE CORNER LOCATION RELATIVE TO NEAR-BY FEATURES, ALSO HOW TO REACH CORNER

GREEN RIDGE RD. EAST OF 1/4 COR.

PLANE COORDINATE POSITION DATA

State _____ Zone _____
X _____
Y _____
Estab. By _____
Agency

Signature CHESTER M. BEIL

Title _____

Division _____

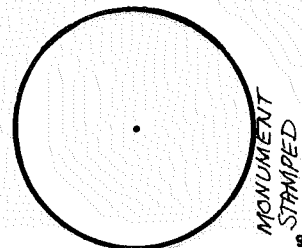
Headquarters _____

Date 8/56

D-7100-52 (10/70)

CORNER RECORD (PERPETUATION)

MONUMENT: DESCRIBE NEW MONUMENT SET, OR WORK DONE TO PRESERVE EXISTING MONUMENT



ACCESSORIES DESCRIBE NEW BT'S WITNESS OBJECTS ETC. ESTABLISHED, OR WORK DONE TO PRESERVE EXISTING EVIDENCE

Work Done By _____ Title _____ Date _____ State Registration No. or Agency _____ 10

Certified Cor. Record Prepared? Yes No Filed At: _____ Date _____ 11

REMARKS

Index File No. 2367 T. 12 S., R. 9 E., W.M.


Tract or Surv. No.


Cor. R-23 12 13

Index File No. 2567 CORNER RECORD (SEARCH) (Ref. FSM 7151.4) Contract or Survey No. _____ Cor. No. R-25
T 12 S. R. 10 E. R.D. SISTERS County Jefferson NE Cor. of
Merid. WILLAMETTE N.F. DESCHUTES State OREGON Section 25

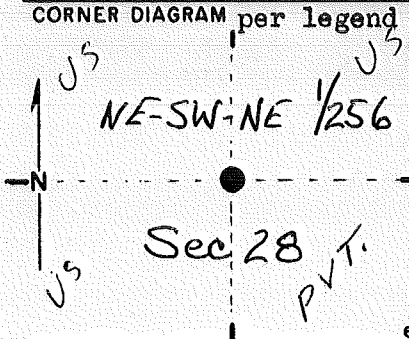
SEE: R-01 T. 12 S., R. 10 E., W.M.

BCSP





Index File No. 1168-07 CORNER RECORD (SEARCH) (Ref. FSM 7151.4) Contract or Survey No. 53-0466-1-02518 Cor. No. S-11-G
 T 12 S. R. 9 E. R.D. SISTERS County JEFFERSON NE-SW-NE 1/256 Cor. of
 Merid. Willamette N.F. Deschutes State Oregon Section 28




1 CORNER DIAGRAM per legend DESCRIBE CORNER MONUMENT FOUND

2 DESCRIBE BEARING TREES OR OTHER OFFICIAL ACCESSORIES FOUND

3 PHOTO IDENTIFICATION DATA
 Photo No. _____
 Filed At _____
 Object Ident. _____
 Ident. By 3 Signature _____

3 DESCRIBE CORNER LOCATION RELATIVE TO NEAR-BY FEATURES, ALSO HOW TO REACH CORNER

4 CORNER LEGEND:
 FS or Contr. Unverified Other
 ○ ◊ Searched For/Not Found
 ⊗ ⊗ Evidence Found/Accept.
 ● ◆ Permanent Mon. Set/Fd.



5 Searched By Fred Cox PLS Title _____ Division _____ Headquarters _____ Date 3/82

CORNER RECORD (PERPETUATION)

MONUMENT: DESCRIBE NEW MONUMENT SET, OR WORK DONE TO PRESERVE EXISTING MONUMENT

SET 2 1/2" B.C. ON 2 1/2" x 32" G.I.P.

SET FLUSH WITH THE GROUND RISING 4" ABOVE GROUND

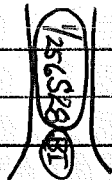
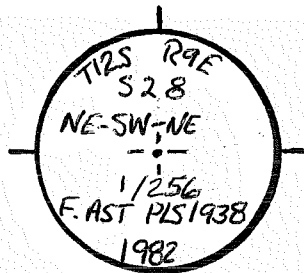
NOTE: 3/4" I.P. (NO RECORD) BEARS N 80° 50' E, 56.5'

ACCESSORIES: DESCRIBE NEW BT'S WITNESS OBJECTS ETC. ESTABLISHED, OR WORK DONE TO PRESERVE EXISTING EVIDENCE

13" P. PINE ~ S 63 1/2° W ~ 4.46' ~ 20d NAIL IN N. BASE

20" W. LARCH ~ S 76 1/2° E ~ 28.22' ~ 20d NAIL IN S. BASE

MONUMENT STAMPED



Work Done By F. AST Title P.L.S. Date 5/82 State Registration No. 1938 or Agency

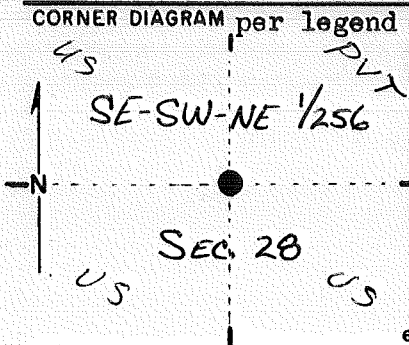
Plat or Certified Cor. Record Prepared? Yes No Filed At JEFFERSON Co. Surveyor's Office Date 6-82

History of Surveys, G.L.O., etc.

Index File No. 1168-07T.12 S., R. 9 E., W.M.

Contract or Surv. No. S3-04GG-Cor. S-11-G-13
1-02518

Index File No. 1168-15 CORNER RECORD (SEARCH) Contract or Survey No. 5-11-0
 (Ref. FSM 7151.4)
 T 12 S. R. 9 E. R.D. SISTERS County JEFFERSON SE-SW-NE 1/4 Cor. of
 Merid. Willamette N.F. Deschutes State Oregon Section 28



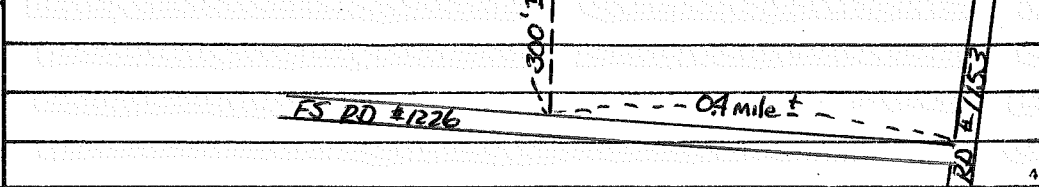
1 CORNER DIAGRAM per legend DESCRIBE CORNER MONUMENT FOUND
 NONE

2 DESCRIBE BEARING TREES OR OTHER OFFICIAL ACCESSORIES FOUND
 NONE

3 PHOTO IDENTIFICATION DATA
 Photo No. _____
 Filed At. _____
 Object Ident. _____
 Ident. By _____
 5 Signature _____ 7

3 DESCRIBE CORNER LOCATION RELATIVE TO NEAR-BY FEATURES, ALSO HOW TO REACH CORNER

4 CORNER LEGEND:
 FS or Contr. Unverified Other
 ○ ◊ Searched For/Not Found
 ⊗ ⊗ Evidence Found/Accept.
 ● ◆ Permanent Mon. Set/Fd.



5 Searched By: Fred L. Hat PLS Title _____ Division _____ Headquarters _____ Date 3/8-2

CORNER RECORD (PERPETUATION)

MONUMENT: DESCRIBE NEW MONUMENT SET, OR WORK DONE TO PRESERVE EXISTING MONUMENT

SET 2 1/2" B.C. ON 2 1/2" X .32" G.I.P. RISING 0.7'

ABOVE GROUND IN A STONE MOUND in a drain


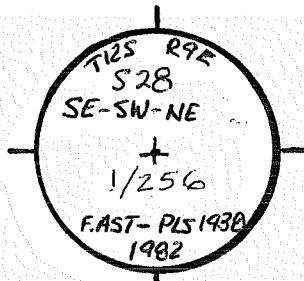
NOTE: 3/4" I.P. (NO RECORD) BEARS S88°15'E, 45.2'

ACCESSORIES: DESCRIBE NEW BT'S WITNESS OBJECTS ETC. ESTABLISHED, OR WORK DONE TO PRESERVE EXISTING EVIDENCE

8" P. PINE ~ N44 1/2° W ~ 37.12' ~ 60d NAIL IN SW BASE

9" P. PINE ~ S69° E ~ 33.57' ~ 60d NAIL IN SW BASE

MONUMENT STAMPED



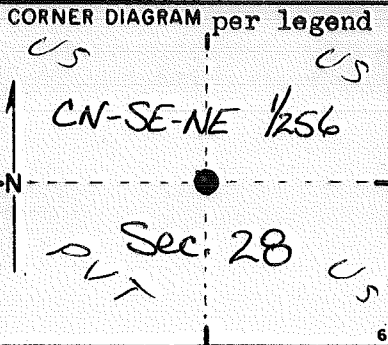
Work Done By E. AST Title D.L.S. Date 5/82 State Registration No. 1938
or Agency

Plat or Certified Cor. Record Prepared? Yes No Filed At JEFFERSON Co. Surveyor's Office Date 6-82

History of Surveys, G.L.O., etc.

Index File No. 1168-15 T. 12 S., R. 9 E., W.M. Contract or Surv. No. 53-0466-1-02518 Cor. S-11-0

Index File No. 1268-06 CORNER RECORD (SEARCH) Contract or 53-0466-
 (Ref. FSM 7151.4) ~~Survey No.~~ 1-02518 Cor. No. S-12-F
 T 12 S. R. 9 E. R.D. SISTERS County JEFFERSON CN-SE-NE 1/256 Cor. of
 Merid. Willamette N.F. Deschutes State Oregon Section 28



DESCRIBE CORNER MONUMENT FOUND

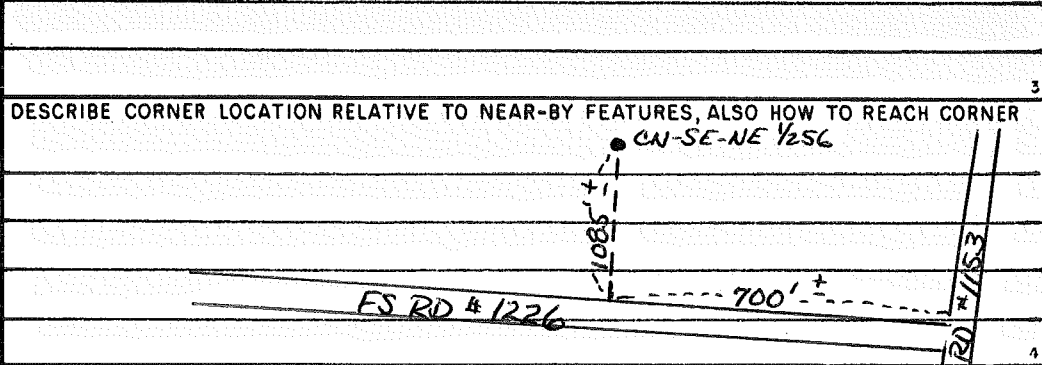
NONE

DESCRIBE BEARING TREES OR OTHER OFFICIAL ACCESSORIES FOUND

NONE

PHOTO IDENTIFICATION DATA

Photo No. _____
 Filed At. _____
 Object Ident. _____
 Ident. By 4 _____ Signature _____ 7



CORNER LEGEND:

FS or Contr. Unverified Other

○ ◊ Searched For/Not Found

⊗ ⊗ Evidence Found/Accept.

● ◆ Permanent Mon. Set/Fd.

Searched By: Paul C. Cost P.L.S. Title _____ Division _____ Headquarters _____ Date 3/82

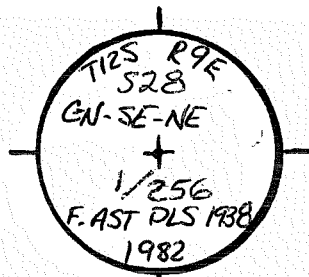
CORNER RECORD (PERPETUATION)

MONUMENT: DESCRIBE NEW MONUMENT SET, OR WORK DONE TO PRESERVE EXISTING MONUMENT

SET 2 1/2" B.C. ON 2 1/2" x 32" G.I.P. RISING 0.6'

ABOVE GROUND

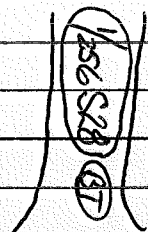
MONUMENT STAMPED



ACCESSORIES : DESCRIBE NEW BT'S WITNESS OBJECTS ETC. ESTABLISHED, OR WORK DONE TO PRESERVE EXISTING EVIDENCE

8" P. PINE ~ N12 1/2° W ~ 1889' ~ 60d NAIL IN E BASE

13" W. LARCH ~ N42 3/4° E ~ 21.51' ~ 60d NAIL IN SE BASE



Work Done By F. AST Title P.L.S. Date 5/82 State Registration No. 1938
or Agency

Plat or Certified Cor. Record Prepared? Yes No Filed At JEFFERSON Co. Surveyor's Office Date 6-82

History of Surveys, G.L.O., etc.


Index File No. 1268-06 T. 12 S., R. 9 E., W.M.

Contract or Surv. No. 53-0466-1-02518

Cor. S-12-F

Index File No. 1268-12 CORNER RECORD (SEARCH) Contract or 53-0466-
 (Ref. FSM 7151.4) Survey No. 1-02518 Cor. No. S-12-L
 T 12 S. R. 9 E. R.D. SISTERS County JEFFERSON C-S-S-NE 1/256 Cor. of
 Merid. Willamette N.F. Deschutes State Oregon Section 28

CORNER DIAGRAM per legend



DESCRIBE CORNER MONUMENT FOUND

NONE


DESCRIBE BEARING TREES OR OTHER OFFICIAL ACCESSORIES FOUND

NONE

PHOTO IDENTIFICATION DATA

Photo No. _____
 Filed At. _____
 Object Ident. _____
 Ident. By _____
 Signature _____

DESCRIBE CORNER LOCATION RELATIVE TO NEAR-BY FEATURES, ALSO HOW TO REACH CORNER



CORNER LEGEND:

- FS or Unverified
- Contr. Other
- Searched For/Not Found
- Evidence Found/Accept.;
- Permanent Mon. Set/Fd.

Searched By: Paul C. P.L.S. Title _____ Division _____ Headquarters _____ Date 3/82

CORNER RECORD (PERPETUATION)

MONUMENT: DESCRIBE NEW MONUMENT SET, OR WORK DONE TO PRESERVE EXISTING MONUMENT


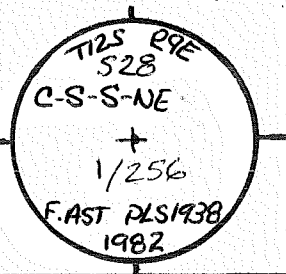
SET 2 1/2" B.C. ON 2 1/2" x 32" G.I.P. RISING 0.2'
ABOVE GROUND IN A STONE RING

NOTE: 1" I.P. (NO RECORD) BEARS S 82° 55' E, 37 1/2' FT.

ACCESSORIES: DESCRIBE NEW BT'S WITNESS OBJECTS ETC. ESTABLISHED, OR WORK DONE TO PRESERVE EXISTING EVIDENCE

11" P.PINE ~ S 51 3/4° W - 63.83' ~ 60d NAIL IN NW BASE
8" P.PINE ~ S 29° E ~ 22.74' ~ 60d NAIL IN SW BASE

MONUMENT STAMPED



Work Done By F. AST Title P.L.S. Date 5/82 State Registration No. 1938
or Agency

Plat of Cor. Record Prepared? Yes No Filed At JEFFERSON Co. Surveyor's Office Date 6-82

History of Surveys, G.L.O., etc.

Index File No. 1268-12 T. 12 S., R. 9 E., W.M.

Contract or Surv. No. 53-0466-1-02518

Cor. S-12-L

USDA-FOREST SERVICE

Index File No. T-1 0169

CORNER RECORD (SEARCH)
(Ref. FSM 7151.4)

Tract or Survey No. _____

Cor. No. T-01

T 12 S. R. 9 E.

R.D. SISTERS

County JEFFERSON

WY4 COR SEC 25

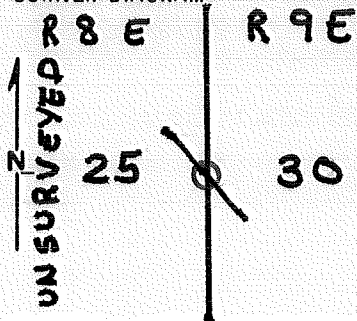
Merid. WILLAMETTE

N.F. DESCHUTES

State OREGON

25

CORNER DIAGRAM



DESCRIBE CORNER MONUMENT FOUND

**Stake Not in place
Condition Assumed**

2

DESCRIBE BEARING TREES OR OTHER OFFICIAL ACCESSORIES FOUND

**195" P.P. BRG. N 28°W @ 134' "1/4 5"
223" P.P. BRG. S. 73°E @ 345' "1/4 5"
DEAD & STANDING**

3

PHOTO IDENTIFICATION DATA

Photo No. _____
Filed At. _____
Object Ident. _____
Ident. By _____
Signature

7

DESCRIBE CORNER LOCATION RELATIVE TO NEAR-BY FEATURES, ALSO HOW TO REACH CORNER

**SUTTLE - HUCKLEBERRY RD. SOUTH
FROM 1/4 COR.**

PLANE COORDINATE POSITION DATA

State _____ Zone _____
X _____
Y _____
Estab. By _____
Agency

8

Signature **CHESTER M. BEIL**

Title

Division

Headquarters


Date **1956** D-7100-52 (10/70)

4

5

CORNER RECORD (PERPETUATION)

MONUMENT: DESCRIBE NEW MONUMENT SET, OR WORK DONE TO PRESERVE EXISTING MONUMENT



ACCESSORIES: DESCRIBE NEW BT'S WITNESS OBJECTS ETC. ESTABLISHED, OR WORK DONE TO PRESERVE EXISTING EVIDENCE

Work Done By _____ Title _____ Date _____ State Registration No. or Agency _____

Certified Cor. Record Prepared? Yes No Filed At: _____ Date _____

REMARKS

Index File No. 0169 T. 12 S., R. 9 E., W.M.

Tract or Surv. No.

Cor. T-01

SDA-FOREST SERVICE

Index No. 7-5 0569

CORNER RECORD (SEARCH)

Tract or

Cor.

Section No. 12 S. R. 9 E.

(Ref. FSM 7151.4)

Survey No.

No. T-5

Merid. WILLAMETTE

R.D. SISTERS

County JEFFERSON

W 1/4 COR. SEC.

N.F. DESCHUTES

State OREGON

30

CORNER DIAGRAM

30 ~~X~~ 29

DESCRIBE CORNER MONUMENT FOUND

ROCK IN PLACE 8" ABOVE GROUND W/ "X" IN S.E. CORNER

DESCRIBE BEARING TREES OR OTHER OFFICIAL ACCESSORIES FOUND

18" Y.P. BRG. N. @ 15'
12" SNAG BRG. S. @ 20'

PHOTO IDENTIFICATION DATA

Photo No. _____
Filed At. _____
Subject Ident. _____
Ident. By _____
Signature

DESCRIBE CORNER LOCATION RELATIVE TO NEAR-BY FEATURES, ALSO HOW TO REACH CORNER

PLANE COORDINATE POSITION DATA

State _____ Zone _____
Established By _____
Agency

Signature

Title

Division

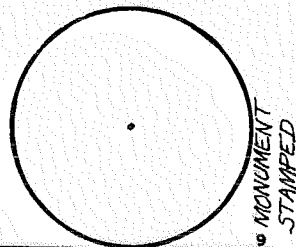
Headquarters

Date

D-7100-52 (10/78)

CORNER RECORD (PERPETUATION)

MONUMENT: DESCRIBE NEW MONUMENT SET, OR WORK DONE TO PRESERVE EXISTING MONUMENT



ACCESSORIES DESCRIBE NEW BT'S WITNESS OBJECTS ETC. ESTABLISHED, OR WORK DONE TO PRESERVE EXISTING EVIDENCE

Work Done By _____ Title _____ Date _____ State Registration No. _____
or Agency _____

Certified Cor. Record Prepared? Yes No Filed At: _____ Date _____

REMARKS

Index File No. 0569 T. 12 S., R. 9 E., W.M.

Tract or Surv. No.

Cor T-5

12
13

Index
File No. 0969
T. 12 S. R. 9 E. R.D. SISTERS
Merid. WILLAMETTE

CORNER RECORD (SEARCH)

(Ref. FSM 7.151.4)

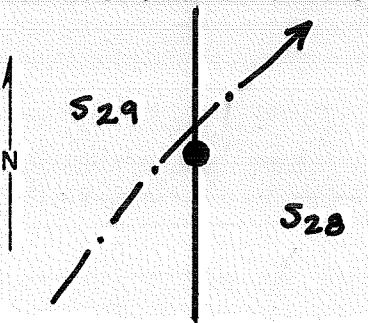
Tract or
Survey No.

Cor.
No. T-09

County JEFFERSON
N.F. DESCHUTES State OREGON

E/4 COR. of SEC. 29
W/4 COR. of SEC. 28

CORNER DIAGRAM PER LEGEND



DESCRIBE CORNER MONUMENT FOUND

SEARCHED FOR, NOTHING FOUND

DESCRIBE BEARING TREES OR OTHER OFFICIAL ACCESSORIES FOUND

SWBT ONLY - 30" P. PINE, SCR. VIS: 1/4 S
NEBT FALLS IN A LOGGING SPUR

PHOTO IDENTIFICATION DATA

Photo No. _____
Filed At. _____
Object Ident. _____
Ident. By _____
Signature

DESCRIBE CORNER LOCATION RELATIVE TO NEAR-BY FEATURES, ALSO HOW TO REACH CORNER

EAST EDGE OF LOGGING SPUR AT BOTTOM OF DRAW,
ABOUT 210 FT. N. OF ROAD # 1138

Corner Legend:

- Searched for/Not Found
- Evidence Found/Accept.
- Permanent Monument

Signature R. Oman

Title

PLS

Division

S.O.

Headquarters

Bend

Date

4/81

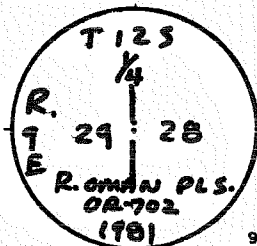
D-7100-52 (3/79)

CORNER RECORD (PERPETUATION)

MONUMENT DESCRIBE NEW MONUMENT SET, OR WORK DONE TO PRESERVE EXISTING MONUMENT

A. 2 1/2" x 32" BRASS-CAPPED STEEL PIPE RISING
1" ABOVE GROUND, MARKED:

MONUMENT SET/STAMPED



ACCESSORIES DESCRIBE NEW BT'S WITNESS OBJECTS ETC. ESTABLISHED, OR WORK DONE TO PRESERVE EXISTING EVIDENCE

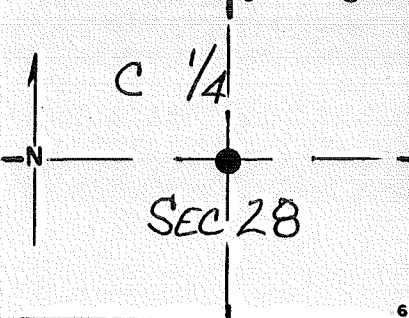
A	P.PINE 7	ins. dia, brs.	S 42° W	20 23 FT	mkd.	E/4 S 29 BT	ALUM. NAIL SE BASE
A	P.PINE 5	ins. dia, brs.	N 32° E	31 23 FT	mkd.	X BT	" " NW "
A		ins. dia, brs.			mkd.		
A		ins. dia, brs.			mkd.		

Work Done By R. OMAN Title PLS Date 4/81 State Registration No. 702
 PLAT PREPARED OR Certified Cor Record Prepared? Yes No Filed At: CO. SURVEYOR'S OFFICE Date

REMARKS

Index File No. 1169 CORNER RECORD (SEARCH) Contract or Survey No. 53-0466-1-02518 Cor. No. T-11
 T 12 S. R. 9 E. R.D. SISTERS County JEFFERSON C¹/₄ Cor. of
 Merid. Willamette N.F. Deschutes State Oregon Section 28

CORNER DIAGRAM per legend



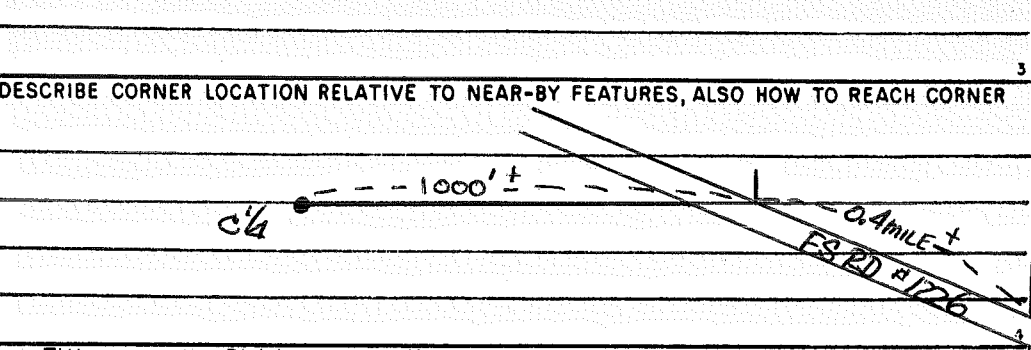
DESCRIBE CORNER MONUMENT FOUND

DESCRIBE BEARING TREES OR OTHER OFFICIAL ACCESSORIES FOUND

PHOTO IDENTIFICATION DATA

Photo No. _____
 Filed At. _____
 Object Ident. _____
 Ident. By _____
 Signature _____

DESCRIBE CORNER LOCATION RELATIVE TO NEAR-BY FEATURES, ALSO HOW TO REACH CORNER



CORNER LEGEND:

- FS or Unverified
- Contr. Other
- ◊ Searched For/Not Found
- ⊗ ⊗ Evidence Found/Accept.;
- ◆ Permanent Mon. Set/Fd.

Searched By: Freel Act PLS Title Division Headquarters Date 3/82

FS RD #1726

CORNER RECORD (PERPETUATION)

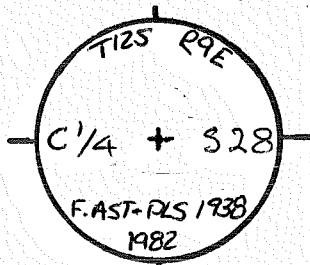
MONUMENT: DESCRIBE NEW MONUMENT SET, OR WORK DONE TO PRESERVE EXISTING MONUMENT

SET 2 1/2" B.C. on 2 1/2" x 32" G.I.P. RISING 0.5'

ABOVE GROUND AT S. BASE of AN 8" PONDEROSA PINE,

ABOUT 640 FT. S. of JUNCTION ROS. 1138 & 1226


MONUMENT STAMPED



ACCESSORIES : DESCRIBE NEW BT's WITNESS OBJECTS ETC. ESTABLISHED, OR WORK DONE TO PRESERVE EXISTING EVIDENCE

13" P. PINE ~ S61°W ~ 31.72' ~ 60d NAIL IN NW BASE

10" P. PINE ~ N56°W ~ 48.11' ~ 60d NAIL IN NE BASE



Work Done By F. AST Title P.L.S. Date 5/82 State Registration No. 1938 or Agency

Plat or Cor. Record Prepared? Yes No Filed At JEFFERSON Co. Surveyor's Office Date 6-82

History of Surveys, G.L.O., etc.

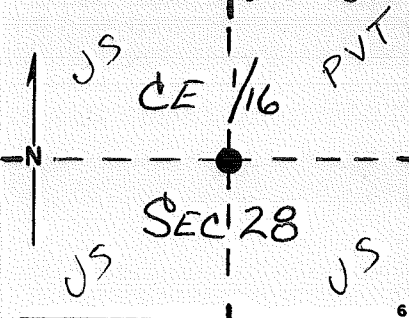
Index File No. 1169 T. 12 S., R. 9 E., W.M.

Contract or Surv. No. 53-0466-1-02518

Cor. T-11

Index File No. 1269 CORNER RECORD (SEARCH) Contract or 53-0466 Cor. No. T-12
(Ref. FSM 7151.4) Survey No. 01-02518
T 12 S. R. 9 E. R.D. SISTERS County JEFFERSON CE 1/16 Cor. of
Merid. Willamette N.F. Deschutes State Oregon Section 28

CORNER DIAGRAM per legend



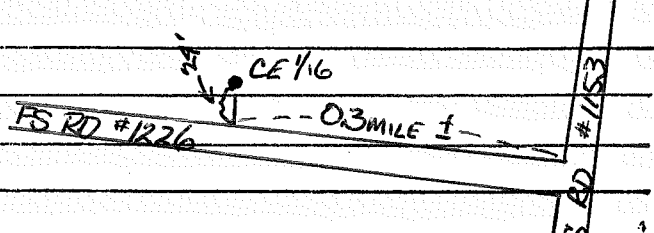
DESCRIBE CORNER MONUMENT FOUND

DESCRIBE BEARING TREES OR OTHER OFFICIAL ACCESSORIES FOUND

PHOTO IDENTIFICATION DATA

Photo No. _____
Filed At. _____
Object Ident. _____
Ident. By _____
Signature _____

DESCRIBE CORNER LOCATION RELATIVE TO NEAR-BY FEATURES, ALSO HOW TO REACH CORNER



CORNER LEGEND:
FS or Unverified
Contr. Other
○ ◊ Searched For/Not Found
⊗ ⊗ Evidence Found/Accept.;
● ◆ Permanent Mon. Set/Fd.

Searched By: Fred Ast P.C.S. Title _____ Division _____ Headquarters _____ Date 3/82

CORNER RECORD (PERPETUATION)

MONUMENT: DESCRIBE NEW MONUMENT SET, OR WORK DONE TO PRESERVE EXISTING MONUMENT

SET 2 1/2" B.C. ON 2 1/2" x 32" G.I.P. RISING O.S'

ABOVE GROUND, ABOUT 15 FT. S. of N. EDGE RD. 1226

FENCE COR. BRS. N82°E 31.0 FT.

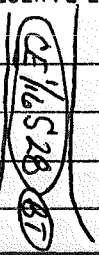
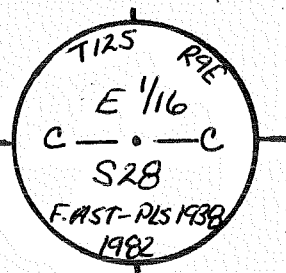
1/2" PIPE (NO RECORD) BRS. S75°53'E 31.9 FT.

ACCESSORIES: DESCRIBE NEW BT'S WITNESS OBJECTS ETC. ESTABLISHED, OR WORK DONE TO PRESERVE EXISTING EVIDENCE

8" P. PINE ~ N78°W ~ 16.44' ~ 60d NAIL IN N BASE

8" P. PINE ~ S43 1/2°E ~ 13.74' ~ 60d NAIL IN SW BASE

MONUMENT STAMPED



Work Done By F. AST Title P.L.S. Date 5/82 State Registration No. 1938 or Agency

Plat or Cor. Record Prepared Yes No Filed JEFFERSON Co. Surveyor's Office Date 6-82

History of Surveys, G.L.O., etc.


Index File No. 1269 T. 12 S., R. 9 E., W.M.

Contract or Surv. No. 53-0466-1-02518

Cor. 7-12

Index File No. 1269-02 CORNER RECORD (SEARCH) Contract or 53-0466- Cor. No. T-12-B
 (Ref. FSM 7151.4) Survey No. 1-02518
 T 12 S. R. 9 E. R.D. SISTERS County JEFFERSON CEE 1/64 Cor. of
 Merid. Willamette N.F. Deschutes State Oregon Section 28

CORNER DIAGRAM per legend




DESCRIBE CORNER MONUMENT FOUND

DESCRIBE BEARING TREES OR OTHER OFFICIAL ACCESSORIES FOUND

PHOTO IDENTIFICATION DATA

Photo No. _____
 Filed At. _____
 Object Ident. _____
 Ident. By _____
 10 Signature 7

DESCRIBE CORNER LOCATION RELATIVE TO NEAR-BY FEATURES, ALSO HOW TO REACH CORNER



CORNER LEGEND:

- FS or Unverified
- Contr. Other
- ◊ Searched For/Not Found
- ⊗ ⊗ Evidence Found/Accept.;
- ◆ Permanent Mon. Set/Fd.

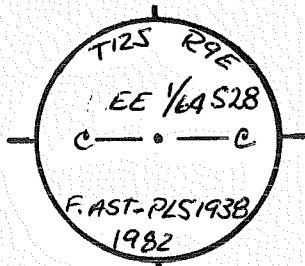
Searched By: Paul A. P.L.S. Title _____ Division _____ Headquarters _____ Date 3/82

CORNER RECORD (PERPETUATION)

MONUMENT: DESCRIBE NEW MONUMENT SET, OR WORK DONE TO PRESERVE EXISTING MONUMENT

SET 2 1/2" B.C. ON 2 1/2" x 32" G.I.P. RISING 0.2'
ABOVE GROUND

MONUMENT STAMPED



ACCESSORIES: DESCRIBE NEW BT'S WITNESS OBJECTS ETC. ESTABLISHED, OR WORK DONE TO PRESERVE EXISTING EVIDENCE

14" P.PINE ~ S 07° W ~ 48.23' ~ 60d NAIL IN W BASE
9" P.PINE ~ S 85 1/4° E ~ 58.57' ~ 60d NAIL IN S BASE

~~C.E. 1/4 S 28 E~~

Work Done By F. AST Title P.L.S. Date 5/82 State Registration No. 1938
or Agency

Plan of Cor. Record Prepared Yes No Filed At JEFFERSON Co. Surveyor's Office Date 6-82

History of Surveys, G.L.O., etc.

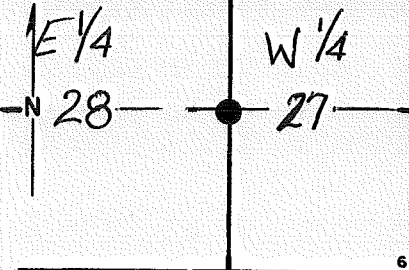
Index File No. 1269-02 T. 12 S., R. 9 E., W.M.

Contract or Surv. No. 53-0466-1-02518

Cor. T-12-B 13

Index File No. 1369 CORNER RECORD (SEARCH) Contract or 53-0466-
(Ref. FSM 7151.4) Survey No. 1-02518 Cor. No. T-13
T 12 S. R. 9 E. R.D. SISTERS County JEFFERSON E/4 Cor. of
Merid. Willamette N.F. Deschutes State Oregon Section 28

CORNER DIAGRAM per legend



DESCRIBE CORNER MONUMENT FOUND

DESCRIBE BEARING TREES OR OTHER OFFICIAL ACCESSORIES FOUND

PHOTO IDENTIFICATION DATA

Photo No. _____
Filed At. _____
Object Ident. _____
Ident. By _____
Signature _____

DESCRIBE CORNER LOCATION RELATIVE TO NEAR-BY FEATURES, ALSO HOW TO REACH CORNER

_____ 600' + _____ E/4
_____ FSRD #153
_____ FSRD #1226

CORNER LEGEND:

- FS or Unverified
- Constr. Other
- Searched For/Not Found
- Evidence Found/Accept.;
- Permanent Mon. Set/Fd.

Searched By: Paul Cox ALS Title _____ Division _____ Headquarter _____ Date 3/82

CORNER RECORD (PERPETUATION)

MONUMENT: DESCRIBE NEW MONUMENT SET, OR WORK DONE TO PRESERVE EXISTING MONUMENT

SET 2 1/2" B.C. ON 2 1/2" x 32" G.I.P. ^{BY RIED} ~~TAHUNG~~ 0.5'
BELOW SURFACE OF ROAD, (8.5' W OF DITCH)



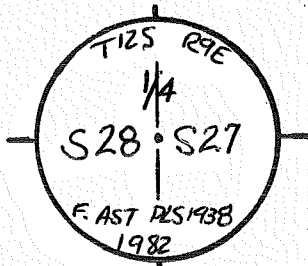
(SINGLE PROPORTIONED)

ACCESSORIES: DESCRIBE NEW BT'S WITNESS OBJECTS ETC. ESTABLISHED, OR WORK DONE TO PRESERVE EXISTING EVIDENCE

14" P. PINE ~ N 68 1/2° W ~ 57.93' ~ 60d NAIL IN S BASE

9" P. PINE ~ S 39° E ~ 43.95' ~ 60d NAIL IN NE BASE →

MONUMENT STAMPED



Work Done By F. AST Title P.L.S. Date 5/82 State Registration No. 1938
or Agency
Plat or Cor. Record Prepared? Yes No Filed At JEFFERSON Co., Surveyor's Office Date 6-82

History of Surveys, G.L.O., etc. 1881, G.L.O.

Index File No. 1369 T. 12 S., R. 9 E., W.M. Contract or Surv. No. 53-0466-1-02518 Cor. T-13

Index

File No. 15-69

CORNER RECORD (SEARCH)

(Ref. FSM 7151.4)

Tract or

Survey No. 4-1

Cor.

No. T-15

T 12S R. 9E

R.D. SISTERS

County JEFFERSON

C/4

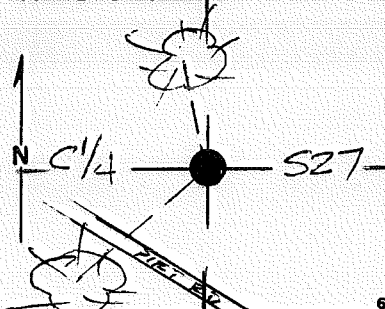
Merid. K.M.

N.F. DESCALOTES

State ORE

SEE 27

CORNER DIAGRAM



DESCRIBE CORNER MONUMENT FOUND

NONE

DESCRIBE BEARING TREES OR OTHER OFFICIAL ACCESSORIES FOUND

NONE

PHOTO IDENTIFICATION DATA

Photo No. _____

Filed At. _____

Object Ident. _____

Ident. By _____

Signature

PLANE COORDINATE POSITION DATA

State _____ Zone _____

X _____

Y _____

Estab. By _____

Agency

DESCRIBE CORNER LOCATION RELATIVE TO NEAR-BY FEATURES, ALSO HOW TO REACH CORNER

30' NORTH OF A DIRT ROAD

Signature

Fred Ast

Title

P.L.S.

Division

Headquarters

Date

FS-7100-52 (3/68)

3

6

7

8

2

3

4

5

CORNER RECORD (PERPETUATION)

MONUMENT: DESCRIBE NEW MONUMENT SET, OR WORK DONE TO PRESERVE EXISTING MONUMENT

SET 2 1/2" x 30" B.C.D. I.P., RSG 0.5' IN STONES HOUND.

T125 R9E
C/4 + SZT
PLS 1938
1985

ACCESSORIES : DESCRIBE NEW BT'S WITNESS OBJECTS ETC. ESTABLISHED, OR WORK DONE TO PRESERVE EXISTING EVIDENCE

7" P. PINE - N 60° W, 26.66'

C/4 SZT BT

↓

↓

↓

SPIKE & WASHER

7" P. PINE - S 47 1/4° W, 40.12'

C/4 SZT BT

SET CARSONITE 3' SOUTH W/ LSM DURAL

Work Done By FAST Title PLS Date 5/85 State Registration No. 1938
or Agency

PLAT
Certified Copy Record Prepared? Yes No Filed At: JEFFERSON Co. Date 6/85

REMARKS

Index File No. T.125 R.9E W.M. Tract or Surv. No. 4-1 Cor. T-15

15-69

USDA-FOREST SERVICE

Index File No. 1767

CORNER RECORD (SEARCH)

(Ref. FSM 7.151.4)

Tract or Survey No.

Cor. No. T-17

T. 12 S. R. 9

E. R.D. SISTERS

County JEFFERSON

E/4 COR. of SEC. 27

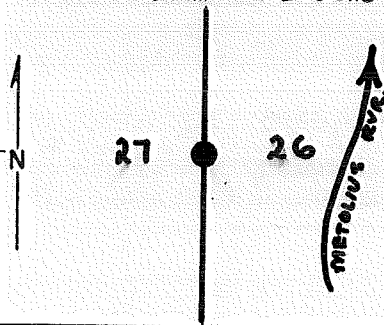
Merid. WILLAMETTE

N.F. DESCHUTES

State OREGON

W/4 COR. of SEC. 26

CORNER DIAGRAM PER LEGEND



DESCRIBE CORNER MONUMENT FOUND

A STONE 12" X 8" X 4" buried 2" AND MARKED $\frac{1}{1}$

DESCRIBE BEARING TREES OR OTHER OFFICIAL ACCESSORIES FOUND

SEC. 26 - A 24" P. PINE, DEAD AND DOWN, SCR. VIS: $\frac{1}{4}$ S
Dump uphill 10 Feet.

SEC. 27 - A ROTTED LOG, DUG OUT BLADE, SCR. VIS: $\frac{1}{4}$ S,
ROOT HOLE IN LOCATION UPHILL ABOUT 20 FEET

DESCRIBE CORNER LOCATION RELATIVE TO NEAR-BY FEATURES, ALSO HOW TO REACH CORNER

125 FEET WEST OF TRAIL AND ABOUT 135 FEET
WEST OF LEFT EDGE OF METOLIUS RIVER.

PHOTO IDENTIFICATION DATA

Photo No. _____
Filed At. _____
Object Ident. _____
Ident. By _____
Signature

- Corner Legend:
- Searched for/Not Found
 - Evidence Found/Accept.
 - Permanent Monument

VIS. BY F. AST-5/85 - OK

Signature R. Oman

Title PLS

Division SO.

Headquarters BEND

Date 4/81

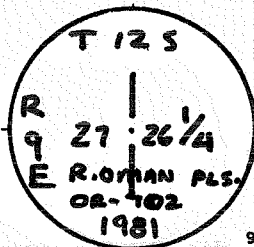
D-7100-52 (3/79)

CORNER RECORD (PERPETUATION)

MONUMENT DESCRIBE NEW MONUMENT SET, OR WORK DONE TO PRESERVE EXISTING MONUMENT

A 2 1/2" X 32" ALUM.-CAPPED ALUM. PIPE RISING 6" ABOVE GROUND IN A MOUND OF STONES, MARKED:

MONUMENT SET/STAMPED



ACCESSORIES DESCRIBE NEW BT'S WITNESS OBJECTS ETC. ESTABLISHED, OR WORK DONE TO PRESERVE EXISTING EVIDENCE

A W.FIR, 7	ins. dia, brs.	S 43° E	16.05 FT	mkd.	W/4 S 26 BT	60d NAIL 6' up SW SIDE
A W.FIR, 6	ins. dia, brs.	N 12° W	18.69 FT	mkd.	E/4 S 27 BT	60d NAIL E BASE
A _____	ins. dia, brs.	_____	_____	mkd.	_____	_____
A _____	ins. dia, brs.	_____	_____	mkd.	_____	_____

Work Done By R. Oman Title PLS Date 4/81 State Registration No. 702
 PLAT PREPARED OR Certified Cor Record Prepared? Yes No Filed At: JEFFERSON Co. SURVEYOR'S OFFICE Date _____

REMARKS

CORNER RECORD (SEARCH)

(Ref. FSM 7151.4)

Index File No. 2569 Contract or Survey No. _____ Cor. No. T-25
T 12 S. R. 9 E. R.D. SISTERS County Jefferson E/4 Cor. of _____
Merid. WILLAMETTE N.F. DESCHUTES State OREGON Section 25

SEE: T-01 T. 12 S., R. 10 E., W.M.

Found 12/10/91 WH.

~~SE/NE~~

Index
File No.

2569

T 12 S, R. 9 E, R.D. Sisters
Jefferson
Survey No. Contract or

(Ref. FSM 7151.4)

County

OREGON

State

N.F. DESCHUTES

Merid. WILLAMETTE

SEE:

T-01

T. 12

S, R.

10

E. W.M.

12/10/91 WH.

Found

~~SE/NE~~

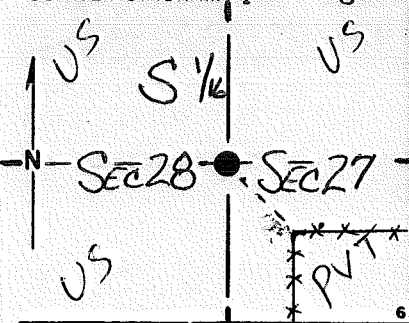
Cor. No. T-25

Cor of E/4

Section 25

Index File No. 1370 CORNER RECORD (SEARCH) Contract or 53-0466 Cor. No. U-13
 (Ref. FSM 7151.4) Survey No. 1-02518
 T 12 S. R. 9 E. R.D. SISTERS County JEFFERSON S 1/16 Cor. of
 Merid. Willamette N.F. Deschutes State Oregon Section 28x27

CORNER DIAGRAM per Legend



DESCRIBE CORNER MONUMENT FOUND

DESCRIBE BEARING TREES OR OTHER OFFICIAL ACCESSORIES FOUND

PHOTO IDENTIFICATION DATA

Photo No. _____
 Filed At _____
 Object Ident. _____
 Ident. By 12 Signature _____

DESCRIBE CORNER LOCATION RELATIVE TO NEAR-BY FEATURES, ALSO HOW TO REACH CORNER

CORNER LEGEND:

- FS or Unverified
- Contr. Other
- Searched For/Not Found
- Evidence Found/Accept.
- Permanent Mon. Set/Fd.

PROCEED 1/4 MILE NORTH FROM SOUTHEAST SECTION CORNER OF SECTION 28

FENCE COR. S 20° E 19 8 FT.

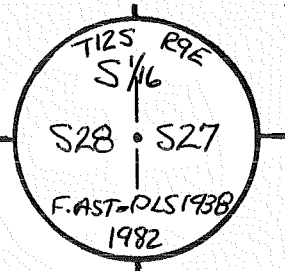
Searched By: Fred Cret PLS Title _____ Division _____ Headquarters _____ Date 3/82

CORNER RECORD (PERPETUATION)

MONUMENT: DESCRIBE NEW MONUMENT SET, OR WORK DONE TO PRESERVE EXISTING MONUMENT

SET 2 1/2" B.C. ON 2 1/2" x 32" G.I.P. RISING
0.5' ABOVE GROUND


MONUMENT STAMPED



ACCESSORIES: DESCRIBE NEW BT'S WITNESS OBJECTS ETC. ESTABLISHED, OR WORK DONE TO PRESERVE EXISTING EVIDENCE

11" P. PINE ~ S77°W ~ 8.66' ~ 60d NAIL IN SE BASE

8" P. PINE ~ N64 1/2°E ~ 16.97' ~ 60d NAIL IN SE BASE



Work Done By F. Ast

Title P.L.S.

Date 5/82

State Registration No. or Agency

1938

Plate or Cor. Record Prepared? Yes No

Filed At JEFFERSON Co. Surveyor's Office

Date 6-82

History of Surveys, G.L.O., etc.

1881, 640

Index File No. 1370 T.12 S., R. 9 E., W.M.

Contract or Surv. No.

53-0466-1-02518

Cor. U-13

USDA-FOREST SERVICE

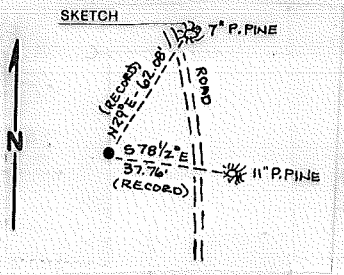
Index
 File No. 1570
 T 12 S. R. 9 E
 Merid. Willamette

CORNER RECORD (SEARCH)
 (Ref. FSM 7151.4)

R.D. Sisters County Jefferson
 N.F. Dorchester State OR

Tract or Survey No. 7
 Cor. No. U-15
cs 1/16
sec. 27

CORNER DIAGRAM



DESCRIBE CORNER MONUMENT FOUND

See other side

DESCRIBE BEARING TREES OR OTHER OFFICIAL ACCESSORIES FOUND

See other side

PHOTO IDENTIFICATION DATA

Photo No. _____
 Filed At. _____
 Object Ident. _____
 Ident. By _____
 Signature _____

DESCRIBE CORNER LOCATION RELATIVE TO NEAR-BY FEATURES, ALSO HOW TO REACH CORNER

PLANE COORDINATE POSITION DATA

State _____ Zone _____
 X _____
 Y _____
 Estab. By _____
 Agency _____

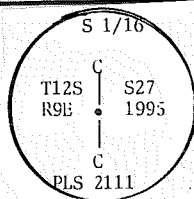
Signature Walt Miller Title PLS Division SO CS Headquarters SO Date 7/95
 7100-52-(3/68)

CORNER RECORD (PERPETUATION)

MONUMENT : DESCRIBE NEW MONUMENT SET, OR WORK DONE TO PRESERVE EXISTING MONUMENT

DESCRIPTION OF MONUMENT AND ACCESSORIES ESTABLISHED:

In the true position, I set a 2-1/2" X 30" Aluminum-Capped Aluminum Pipe flush in the ground; using a distance - distance intersection from the record BT's. I installed a Brass washer marked LS 2111 in the NE base (just above Ast's spike that was installed in 1985) of the record SE BT. See the sketch above for the record/measured bearings and distances to the accessories used to reestablish this monument position.



9

ACCESSORIES : DESCRIBE NEW BT'S WITNESS OBJECTS ETC. ESTABLISHED, OR WORK DONE TO PRESERVE EXISTING EVIDENCE

Found both of the record BT's as established by Ast in 1985. There was no 2-1/2" Brass Cap in the record position. The Brass Cap that Ast set in 1985 was found N83° 57'E at 119.94 ft. from the true record position. It had been dug up and moved to the erroneous position to apparently hide encroachments onto National Forest land that were documented and shown on Ast's Record of Survey. A fake BT had been made to the NE of the phony corner position and Ast's washer had been pulled from the record SE BT and placed at the side-center to make it look real. The cap has been pulled from the erroneous position.

10

Work Done By Walt Muller Title PLS Date 7/95 State Registration No. 2111
or Agency

Certified Cor. Record Prepared Yes No Filed At: Jeff. Co. 7/10/95 Date

11

REMARKS

June, 1985 - F. Ast, L.S. No. 1938, set from survey the Center-South 1/16 corner to S.27 T.12S., R.9E. This survey was performed under contract with the U.S. Forest Service. A copy of the Record of Survey is on file with the Jefferson County Surveyor's Office.

This problem was discovered during a scheduled line maintenance job. Most of our boundary posts had been removed from the line going South from this corner. We retraversed the E-W and N-S boundary lines pertinent to this corner. The lines have been reposted. This situation is also under investigation by Forest Service Law Enforcement Officers.

Index File No.

1570

T. 12 R. 19 M.

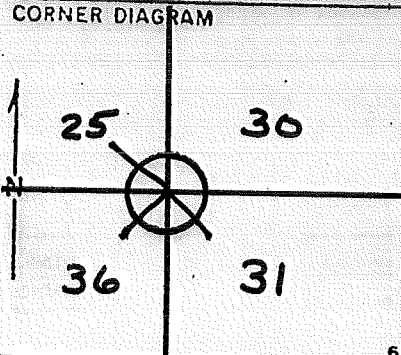
Tract or Surv. No.

Cor. U-15 13
U.S. G.P.O. 1977-725-576/586

12

Index File No. 0171
T 12 S R. 9 E
Merid. WILLAMETTE

CORNER RECORD (SEARCH) (Ref. FSM 7151.4) Tract or Survey No. _____ Cor. No. V-1
R.D. SISTERS County JEFFERSON SGC COR.
N.F. DESCHUTES State OREGON



DESCRIBE CORNER MONUMENT FOUND
STONE SET IN GROUND, 5" ABOVE GROUND
W/ ONE GROOVE IN SOUTH CORNER

DESCRIBE BEARING TREES OR OTHER OFFICIAL ACCESSORIES FOUND
143" W.F. DEAD & STANDING BRG. S. 60° E @ 51'
276" W.F. DEAD & STANDING BRG. S 76° W @ 96'
96" WESTERN LARCH BRG. N 30° W @ 82'

PHOTO IDENTIFICATION DATA
Photo No. _____
Filed At. _____
Object Ident. _____
Ident. By _____
Signature

DESCRIBE CORNER LOCATION RELATIVE TO NEAR-BY FEATURES, ALSO HOW TO REACH CORNER

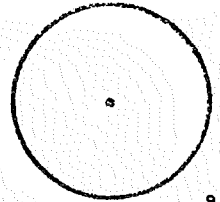
PLANE COORDINATE POSITION DATA
State _____ Zone _____
X _____
Y _____
Estab. By _____
Agency

Signature BEIL Title FORESTER Division _____ Headquarters _____ Date 2/7/56 7100-52 (3 68)

CORNER RECORD (PERPETUATION)

MONUMENT
STAMPED:

MONUMENT: DESCRIBE NEW MONUMENT SET, OR WORK DONE TO PRESERVE EXISTING MONUMENT



9

ACCESSORIES: DESCRIBE NEW BT'S WITNESS OBJECTS ETC. ESTABLISHED, OR WORK DONE TO PRESERVE EXISTING EVIDENCE

10

Work Done By _____ Title _____ Date _____ State Registration No. or Agency _____

Certified Cor. Record Prepared? Yes No Filed At: _____ Date _____

11

REMARKS

Index File No. 0171 T. 12 S. R. 9 E W. M.

Tract or Surv. No.

Cor. V-1

12

13

Index File No. V-3

12 S. R. 9 E.

Merid. WILLAMETTE

CORNER RECORD (SEARCH)

(Ref. FSM 7151.4)

R.D. SISTERS

N.F. DESCHUTES

Tract or Survey No. _____

County JEFFERSON

State OREGON

Cor. No. V-3

1/4 SEC. 30/31

CORNER DIAGRAM

30

~~30~~

31

DESCRIBE CORNER MONUMENT FOUND

Stake Condition Assumed

DESCRIBE BEARING TREES OR OTHER OFFICIAL ACCESSORIES FOUND

W. LARCH

22.0"

S 40° W

27'0

W. LARCH

25.7"

N 52° E

56'7

2 BT'S

DIAMETER

BEARING

DISTANCE

PHOTO IDENTIFICATION DATA

Photo No. _____

Filed At. _____

Object Ident. _____

Entered By _____

Signature

PLANE COORDINATE POSITION DATA

Date _____ Zone _____

Prepared By _____

Agency

Signature CHESTER M. BEIL

Title

Division

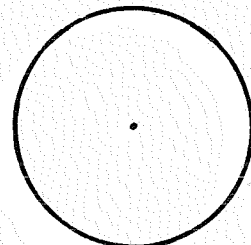
Headquarters

Date

D-7100-52 (10/78)

CORNER RECORD (PERPETUATION)

MONUMENT: DESCRIBE NEW MONUMENT SET, OR WORK DONE TO PRESERVE EXISTING MONUMENT



MONUMENT STAMPED

ACCESSORIES DESCRIBE NEW BT'S WITNESS OBJECTS ETC. ESTABLISHED, OR WORK DONE TO PRESERVE EXISTING EVIDENCE

Work Done By _____ Title _____ Date _____ State Registration No. or Agency _____ 10

Certified Cor. Record Prepared? Yes No Filed At: _____ Date _____ 11

REMARKS

Index File No. 0371 T. 12 S., R. 9 E., W.M.

Tract or Surv. No.

Cor. V-3

12 13

Index File No. V-5 **0571**

CORNER RECORD (SEARCH)

(Ref. FSM 7151.4)

Tract or Survey No. _____

Cor. No. V-5

12 S. R. 9 E.

R.D. SISTERS

County JEFFERSON

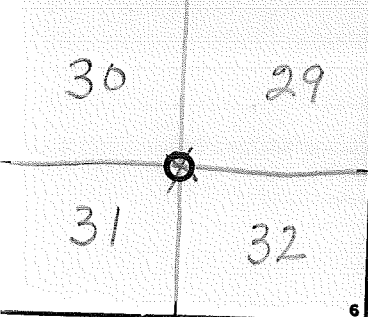
SEC COR.

Merid. WILLAMETTE

N.F. DESCHUTES

State OREGON

CORNER DIAGRAM



DESCRIBE CORNER MONUMENT FOUND

STONE
3" ABOVE THE GROUND LEVEL SHOWING

DESCRIBE BEARING TREES OR OTHER OFFICIAL ACCESSORIES FOUND

	<u>PONDROSA P</u>	<u># BT'S</u>	
<u>22"</u>	<u>18"</u>	<u>28"</u>	<u>30" DIAMETER</u>
<u>E</u>	<u>N</u>	<u>W</u>	<u>NW BEARING</u>
<u>20'</u>	<u>20'</u>	<u>15'</u>	<u>130 Dis.</u>

PHOTO IDENTIFICATION DATA

Photo No. _____
 Filed At. _____
 Subject Ident. _____
 Taken By _____
Signature

PLANE COORDINATE POSITION DATA

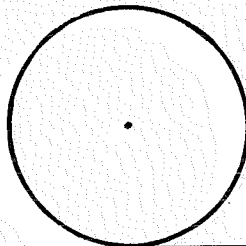
Date _____ Zone _____

 Taken By _____
Agency

DESCRIBE CORNER LOCATION RELATIVE TO NEAR-BY FEATURES, ALSO HOW TO REACH CORNER

CORNER RECORD (PERPETUATION)

MONUMENT: DESCRIBE NEW MONUMENT SET, OR WORK DONE TO PRESERVE EXISTING MONUMENT



MONUMENT
STAMPED

ACCESSORIES DESCRIBE NEW BT'S WITNESS OBJECTS ETC. ESTABLISHED, OR WORK DONE TO PRESERVE EXISTING EVIDENCE

Work Done By _____ Title _____ Date _____ State Registration No. _____
or Agency _____ 10

Certified Cor. Record Prepared? Yes No Filed At: _____ Date _____ 11

REMARKS

Index File No. 0571 T. 12 S., R. 9 E., W.M. Tract or Surv. No. _____ Cor. V-5 12
13

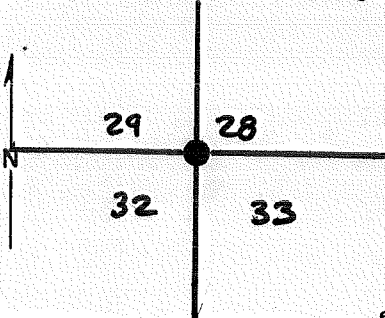
Index
File No. 0971
T. 12 S. R. 9 E.
Merid. WILLAMETTE

CORNER RECORD (SEARCH)
(Ref. FSM 7.151.4)

Tract or Survey No. _____
Cor. No. V-09
County JEFFERSON SE COR. of SEC. 29
State OREGON NW COR. of SEC. 33

R.D. SISTERS
N.F. DESCHUTES

CORNER DIAGRAM PER LEGEND



DESCRIBE CORNER MONUMENT FOUND
A STONE 15X11X5 BROKEN IN TWO, BUT COULD DISCERN NO MARKS

PHOTO IDENTIFICATION DATA

Photo No. _____
Filed At. _____
Object Ident. _____
Ident. By _____
Signature _____

DESCRIBE BEARING TREES OR OTHER OFFICIAL ACCESSORIES FOUND
SEC. 29 A 27" P. PINE WITH BURNT-OUT FACE ~~BLAZE~~ BLAZE, SCR. PARTIALLY VISIBLE: T125 R9E S2
SEC. 28 A ROTTED LOG, WITH BLAZE, SCR. VIS: T125 R9E S2
SEC. 33 A ROOT HOLE IN LOCATION
SEC. 32 A ROTTED SHARD WITH BOTH BLAZES BLADES INTACT BUT illegible.

DESCRIBE CORNER LOCATION RELATIVE TO NEAR-BY FEATURES, ALSO HOW TO REACH CORNER

500' NORTH OF JACK CREEK, AND ABOUT 1500 FT EAST OF ROAD # 1138

Corner Legend:

- Searched for/Not Found
- Evidence Found/Accept.
- Permanent Monument

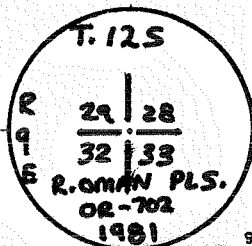
Signature R. Oman Title PLS Division S.O. Headquarters BEND Date 4/81 D-7100-52 (3/79)

CORNER RECORD (PERPETUATION)

MONUMENT DESCRIBE NEW MONUMENT SET, OR WORK DONE TO PRESERVE EXISTING MONUMENT

A 2 1/2" X 32" BRASS-CAPPED STEEL PIPE RISING 4" IN A MOUND OF STONES, MARKED:

MONUMENT STARTED



ACCESSORIES DESCRIBE NEW BT'S WITNESS OBJECTS ETC. ESTABLISHED, OR WORK DONE TO PRESERVE EXISTING EVIDENCE

A P.PINE 27 ins. dia, brs. N 76°30'W	8.60 FT mkd. (ORIG. BT)	60d NAIL IN N. BASE
A P.PINE 7 ins. dia, brs. N 09°15'W	16.03 FT mkd. T125 R9E S28 BT	" " E "
A P.PINE 9 ins. dia, brs. N 61°E	59.87 FT mkd. T125 R9E S28 BT	" " N "
A P.PINE 3 ins. dia, brs. S 19°30'E	16.94 FT mkd. X BT	" " W "

A PK NAIL IN THE TOP OF A STANDING SCORACIOUS STONE SLAB

30" HIGH X 27" X 8" PROPPED UP IN A ROCK OUTCROP BRG. S 12°30'W @ 7²⁶ FT. 10

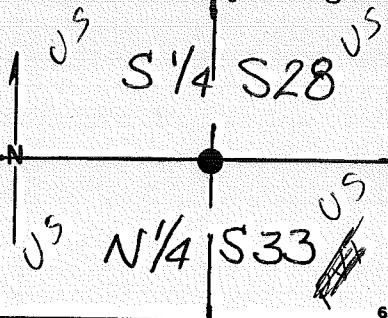
Work Done By R. OMAN Title PLS Date 4/81 State Registration No. 702
 PLAT PREPARED OR
 Certified Cor Record Prepared? Yes No Filed At: JEFFERSON Co. SURVEYOR'S OFFICE Date

REMARKS

Index File No. 1171 CORNER RECORD (SEARCH) Contract or 53-0466 Cor. 1-11
 (Ref. FSM 7151.4) Survey No. 1-02518 No. V-11
 T 12 S. R. 9 E. R.D. SISTERS County JEFFERSON S/4 Cor. of
 Merid. Willamette N.F. Deschutes State Oregon Section 28

CORNER DIAGRAM per legend

DESCRIBE CORNER MONUMENT FOUND



SE/NF

DESCRIBE BEARING TREES OR OTHER OFFICIAL ACCESSORIES FOUND

PHOTO IDENTIFICATION DATA

Photo No. _____
 Filed At. _____
 Object Ident. _____
 Ident. By 13 Signature _____

Ed 38" P. PINE (ORIGINAL BT) S32°W - 66LKS (43.56')
SCRIBE VISIBLE, AFTER REMOVING "PLUG"

DESCRIBE CORNER LOCATION RELATIVE TO NEAR-BY FEATURES, ALSO HOW TO REACH CORNER

CORNER LEGEND:

- FS or Unverified
- Contr. Other
- Searched For/Not Found
- Evidence Found/Accept.;
- Permanent Mon. Set/Fd.

PROCEED 1/2 MILE WEST FROM SOUTHEAST
SECTION CORNER OF SECTION 28

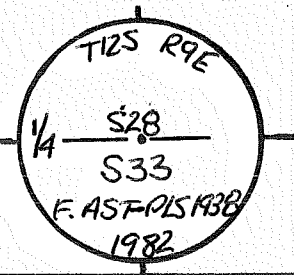
Searched By: Fred Galt ALS Title _____ Division _____ Headquarters _____ Date 3/82

CORNER RECORD (PERPETUATION)

MONUMENT: DESCRIBE NEW MONUMENT SET, OR WORK DONE TO PRESERVE EXISTING MONUMENT

SET 2 1/2" B.C. ON 2 1/2" x 32" G.I.P. RISING 0.3'
ABOVE GROUND (SET FROM ORIGINAL BT) ABOUT 20 FT.
SOUTH of JACK CREEK.

MONUMENT STAMPED



ACCESSORIES: DESCRIBE NEW BT'S WITNESS OBJECTS ETC. ESTABLISHED, OR WORK DONE TO PRESERVE EXISTING EVIDENCE

38" P. PINE ~ S32°W ~ 43.56' ~ 60d NAIL IN SE BASE (ORIGINAL BT)
8" P. PINE ~ S46 1/2°E ~ 43.73' ~ 60d NAIL IN SW BASE
21" P. PINE ~ N66 3/4°E ~ 139.81' ~ 60d NAIL IN NW BASE

Work Done By: F. AST Title: P.L.S. Date: 3/82 State Registration No. or Agency: 1938
Plat of Cor. Record Prepared? Yes No Filed At: JEFFERSON Co. Surveyor's Office Date: 6-82

History of Surveys, G.L.O., etc.

Index File No. 1171 T. 12 S., R. 9 E., W.M. Contract or Surv. No. 53-0466-1-02518 Cor. V-11

Index
File No. **1371**

T. **12 S. R. 9 E.**

Merid. **WILLAMETTE**

CORNER RECORD (SEARCH)

(Ref. FSM 7.151.4)

R.D. **SISTERS** County **JEFFERSON**

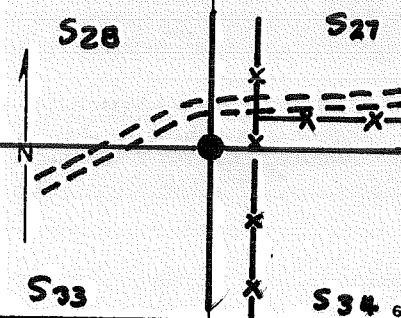
N.F. **DESCHUTES** State **OREGON**

Tract or
Survey No.

Cor.
No. **V-13**

SE COR. of SEC. **28**
NW COR. of SEC. **34**

CORNER DIAGRAM PER LEGEND



DESCRIBE CORNER MONUMENT FOUND

A STONE 12" X 8" X 6" WITH NO MARKS

DESCRIBE BEARING TREES OR OTHER OFFICIAL ACCESSORIES FOUND

- SEC. 28' A 24" P. PINE, DEAD/DOWN SCR. VIS: T12S R9E S28**
- SEC. 27 A 30" P. PINE, PUCKERED BARK IN BLAZE AREAS**
- SEC. 34 A 34" " " " " " "**
- SEC. 33 " 36" " STUMP, 4' HIGH, SCR. VIS: T S33**

PHOTO IDENTIFICATION DATA

Photo No. _____
Filed At _____
Object Ident. _____
Ident. By _____
Signature 7

DESCRIBE CORNER LOCATION RELATIVE TO NEAR-BY FEATURES, ALSO HOW TO REACH CORNER

ABOUT 22' SOUTH OF SERVICE ROAD, ABOUT 20' W. OF FENCE, ABOUT 27' EAST OF IRRIGATION DITCH.

- Corner Legend:
- Searched for/Not Found
 - Evidence Found/Accept.
 - Permanent Monument

Signature **R. Oman**

Title **ALS**

Division **SO.**

Headquarters **BEND**

Date **4/81**

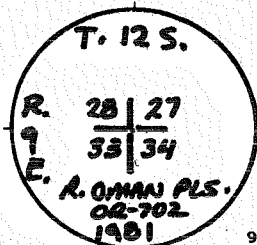
D-7100-52 (3/79)

CORNER RECORD (PERPETUATION)

MONUMENT DESCRIBE NEW MONUMENT SET, OR WORK DONE TO PRESERVE EXISTING MONUMENT

A 2 1/2" X 32" BRASS-CAPPED STEEL PIPE RISING 2" IN A MOUND OF STONE, MARKED:

MONUMENT SET/STATED



ACCESSORIES DESCRIBE NEW BT'S WITNESS OBJECTS ETC. ESTABLISHED, OR WORK DONE TO PRESERVE EXISTING EVIDENCE

A P. PINE, 30 ins. dia, brs.	N 25° 15' E	10.5 FT	mkd. (ORIGINAL BT)	12d	NAIL	IN	WNW	BASE
A P. PINE, 34 ins. dia, brs.	S 44° 15' E	79.6 FT	mkd. (ORIGINAL BT)	"	"	"	NE	"
A P. PINE, 10 ins. dia, brs.	S 77° 30' W	83.4 FT	mkd. T12S R9E S33 BT	"	"	"	SSE	"
A P. PINE, 12 ins. dia, brs.	N 72° 15' W	66.6 FT	mkd. T12S R9E S28 BT	"	"	"	SSW	"

Work Done By R. Oman Title PLS Date 4/81 State Registration No. 702
 or Agency
 PLAT PREPARED OR Certified Cor. Record Prepared? Yes No Filed At: Co. SURVEYOR'S OFFICE Date

REMARKS

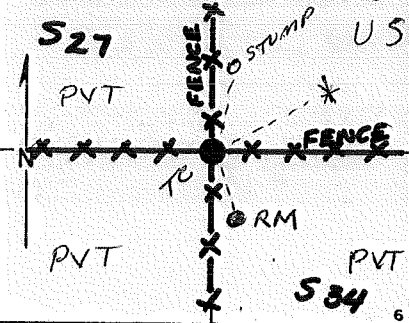
Index File No. 1371 T. S., R. S., E.W.M. E. Tract or Surv. No. V-13 Cor. 13

Index
 File No. **1571**
 T. **12** S. R. **9** E. R.D. **SISTERS**
 Merid. **WILLAMETTE**

CORNER RECORD (SEARCH)
 (Ref. FSM 7.151.4)
 County **JEFFERSON**
 N.F. **DESCHUTES** State **OREGON**

Tract or Survey No. _____
 Cor. No. **V-15**
N/4 COR. of SEC. **34**
S/4 COR. of SEC. **27**

CORNER DIAGRAM PER LEGEND



DESCRIBE CORNER MONUMENT FOUND
A #5 STEEL ROD RISING 6" ABOVE GROUND

DESCRIBE BEARING TREES OR OTHER OFFICIAL ACCESSORIES FOUND
SEC. 27 A 22" P. PINE STUMP 5'± HIGH, SCRIBED 1/4 S BRNG. N 11° E. @ 26 9/4 FT
SEC. 34 A ROTTED STUMP BRNG. S 38° W 16.9 FT.

PHOTO IDENTIFICATION DATA
 Photo No. _____
 Filed At _____
 Object Ident. _____
 Ident. By _____
 Signature _____

DESCRIBE CORNER LOCATION RELATIVE TO NEAR-BY FEATURES, ALSO HOW TO REACH CORNER
NORTH BASE OF FENCE CORNER POST WHICH IS THE NE COR. POST FOR ROCK CRIB

Corner Legend:
 ○ Searched for/Not Found
 ⊗ Evidence Found/Accept.
 ● Permanent Monument

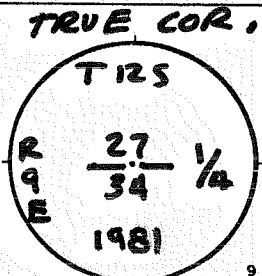
Signature **R. Oman** Title **PLS** Division **S.O.** Headquarters **BBND** Date **4/81** D-7160-52 (3/79)

CORNER RECORD (PERPETUATION)

MONUMENT. DESCRIBE NEW MONUMENT SET, OR WORK DONE TO PRESERVE EXISTING MONUMENT

SET ALUM. CAP ON THE #5 STEEL ROD, NOW RISING 5" ABOVE GROUND

MONUMENT STAMPED



ACCESSORIES. DESCRIBE NEW BT'S WITNESS OBJECTS ETC. ESTABLISHED, OR WORK DONE TO PRESERVE EXISTING EVIDENCE

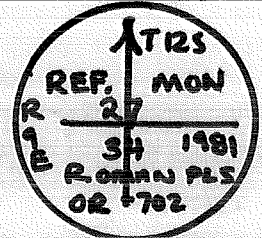
AS WITNESS TO TRUE CORNER:

A 12" P. PINE BEARS N67°E @ 26.28 FT MARKED 1/4 527 BT
60d NAIL IN N SIDE.

Work Done By R. Oman Title PLS Date 4/81 State Registration No. 702
or Agency
PLAT PREPARED OR
Certified Cor. Record Prepared? Yes No Filed At: JEFFERSON CO. SURVEYOR'S OFFICE Date

AS A REFERENCE MONUMENT: SET REMARKS

A 2 1/2" X 32" BRASS-CAPPED STEEL PIPE RISING 4" IN
MOUND OF STONES, FROM WHICH TRUE CORNER BEARS:
N 16°W @ 1065 FT.

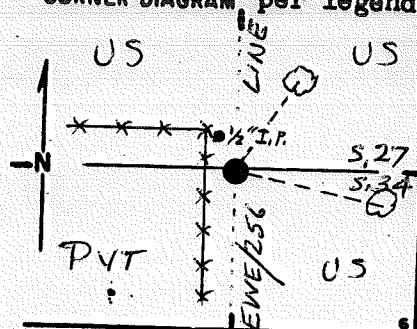


Index File No. 1571 T. S., R. E., W.M. Tract or Surv. No. Cor. V-15

Index File No. 1578-C CORNER RECORD (SEARCH) Contract or
 (Ref. FSM 7151.4) Survey No. 4-1 Cor. No. V-15-C
 T. 12 S. R. 9 E. R.D. Sisters County Jefferson
 Merid. Willamette N.F. Deschutes State Oregon EWE/256 Cor. of
 Sections 27 & 34

CORNER DIAGRAM per legend

DESCRIBE CORNER MONUMENT FOUND



DESCRIBE BEARING TREES OR OTHER OFFICIAL ACCESSORIES FOUND

1/2" I.P. N38°43'W, 12.90' (origin unknown)

PHOTO IDENTIFICATION DATA

Photo No. _____
 Filed At. _____
 Object ident. _____
 Ident. By 9 _____
 Signature _____

DESCRIBE CORNER LOCATION RELATIVE TO NEAR-BY FEATURES, ALSO HOW TO REACH CORNER

Fence cor. bears N40°W, 13.2'

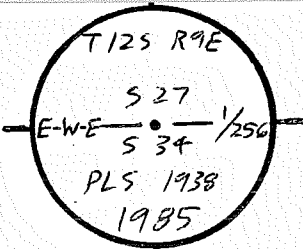
CORNER LEGEND:

- FS or Unverified
- Contr. Other
- ◊ Searched For/Not Found
- ⊗ ⊗ Evidence Found/Accept.
- ◆ Permanent Mon. Set/Pd.

Searched By: FRED AST Title PLS Division _____ Headquarters _____ Date 5/85

CORNER RECORD (PERPETUATION)

MONUMENT STAMPED



MONUMENT: DESCRIBE NEW MONUMENT SET, OR WORK DONE TO PRESERVE EXISTING MONUMENT
Set 2 1/2" B.C. d I.P. vs g 0.4' above gnd in a stone mound, 8.3' east of a N-8 Fence line

ACCESSORIES : DESCRIBE NEW BT'S WITNESS OBJECTS ETC. ESTABLISHED, OR WORK DONE TO PRESERVE EXISTING EVIDENCE

8" P. Pine S80°E, 39.38'

12" L. Pine N36°W, 30.11'

Carsonite 2.6' W of corner with L.S. and P.B. decals

Work Done By Fred A. Ast Jr Title P.C.S. Date 4-25-85 State Registration No. PLS 1938
or Agency

Plat PE Cor. Record Prepared? Yes No Filed At T Jefferson Co. Surveyor's Office Date 6/85

History of Surveys, G.L.O., etc. NO PREVIOUS RECORD

Index File No. 157-B-CT. 12 S., R. 9 E., W.M.

Contract or Surv. No. 4-1

Cor. 15-13
V-15-C

Index

File No. 157-K

CORNER RECORD (SEARCH) Contract or
(Ref. FSM 7151.4) Survey No.

4-1 V-15-K
Cor. No. ~~V-15-K~~

T 12 S. R. 9 E.

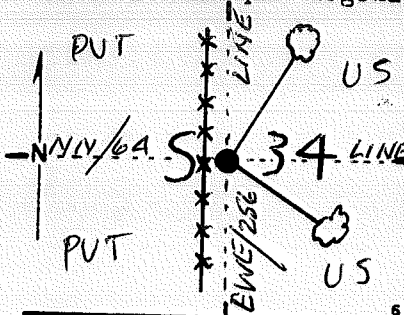
R.D. Sisters County Jefferson

Merid Willamette

N.F. Deschutes State Oregon

CE-NW-NE Cor. of
Section 34

CORNER DIAGRAM per legend



DESCRIBE CORNER MONUMENT FOUND

DESCRIBE BEARING TREES OR OTHER OFFICIAL ACCESSORIES FOUND

1/2" I.P., origin unk, bears N29°04'W, 20.43'

PHOTO IDENTIFICATION DATA

Photo No. _____

Filed At. _____

Object Ident. _____

Ident. By _____

Signature _____

CORNER LEGEND:

FS or Unverified

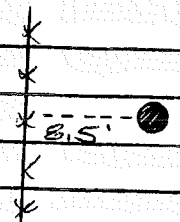
Constr. Other

○ ◇ Searched For/Not Found

⊗ ⊗ Evidence Found/Accept.

● ◆ Permanent Mon. Set/Td.

DESCRIBE CORNER LOCATION RELATIVE TO NEAR-BY FEATURES, ALSO HOW TO REACH CORNER



Searched By: FRED AST

Title PLS

Division _____

Headquarters _____

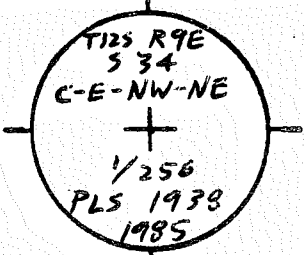
Date 5/85

CORNER RECORD (PERPETUATION)

MONUMENT. DESCRIBE NEW MONUMENT SET, OR WORK DONE TO PRESERVE EXISTING MONUMENT

Set 2 1/2" x 30" B.C. d.I.P. rsg 0.4' above ground, in stone mound, 8.5' east of a N-S fence line.

MONUMENT STAMPED



ACCESSORIES DESCRIBE NEW BT'S WITNESS OBJECTS ETC. ESTABLISHED, OR WORK DONE TO PRESERVE EXISTING EVIDENCE

6" P. Pine N26 1/2° E, 65.98'
 6" P. Pine, S50° E, 57.40'
 1/2" I.P., Origin Unknown bears N28° 04' W, 20.43'

Work Done By Fred Ast Title PLS Date 4/25/85 State Registration No. 1938
 or Agency

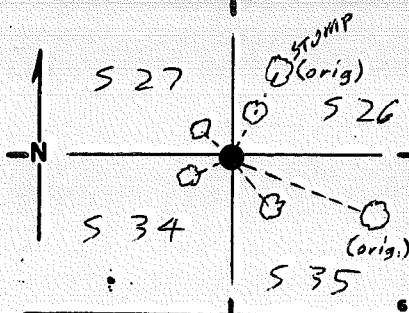
Plat or Record Prepared? Yes No Filed At Jefferson Co. Surveyor's Office Date 6/1/85

History of Surveys, G.L.O., etc. NO PREVIOUS RECORD

Index File No. 1570-K T. 12 S., R. 9 E., W.M. Contract or Surv. No. 4-1 Cor. V-15-K

Index File No. 1771 CORNER RECORD (SEARCH) Contract or Survey No. 4-1 Cor. No. V-17
 (Ref. FSM 7151.4)
 T 12 S. R. 9 E. R.D. Sisters County Jefferson SE Cor. of
 Merid. Willamette N.F. Deschutes State Oregon Section 27

CORNER DIAGRAM, per legend



DESCRIBE CORNER MONUMENT FOUND
 Found but did not accept a 2 1/2"
 B.C.'d I.P. due to additional original evidence found

DESCRIBE BEARING TREES OR OTHER OFFICIAL ACCESSORIES FOUND
 46" P. Pine $S 72^{\circ} E$, 127 lks (orig.)
 48" P. Pine stump $N 29^{\circ} E$, 92 lks (orig.)


PHOTO IDENTIFICATION DATA

Photo No. _____
 Filed At. _____
 Object Ident. _____
 Ident. By _____
 10 Signature _____

Cut and removed 1980 BT's

CORNER LEGEND:

- FS or Unverified
- Constr. Other
- Searched For/Not Found
- ◇ Searched For/Not Found
- ⊗ Evidence Found/Accept.
- ⊗ Evidence Found/Accept.
- Permanent Mon. Set/Fd.
- ◆ Permanent Mon. Set/Fd.



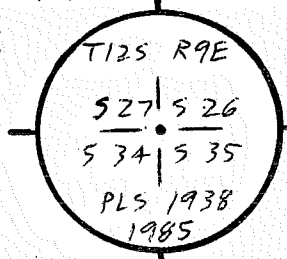
Searched By: Fred A. Ast Jr Title PLS 193B Division _____ Headquarters _____ Date 5/85

CORNER RECORD (PERPETUATION)

MONUMENT STAMPED

MONUMENT: DESCRIBE NEW MONUMENT SET, OR WORK DONE TO PRESERVE EXISTING MONUMENT

2 1/2" x 30" B.C. & I.P. rsg 0.5' above ground in a stone mound



ACCESSORIES : DESCRIBE NEW BT'S WITNESS OBJECTS ETC. ESTABLISHED, OR WORK DONE TO PRESERVE EXISTING EVIDENCE

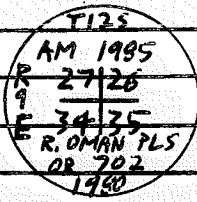
10" P. Pine N23 1/2° E, 31.45' Set carsonite w/ L.S. Decal

15" P. Pine S56 1/4° E, 30.52' 3' North of Corner

8" P. Pine S77° W, 18.14'

11" P. Pine N66 1/2° W, 11.33'

2 1/2" B.C. & I.P. stamped A.M. 1985 - S31° 16' 17" E, 93.90'



Work Done By Fred A. Ast Jr Title P.L.S. Date 3-19-85 State Registration No. PLS 1938
or Agency

Plat **PE** Cor. Record Prepared? Yes No Filed At: Jefferson Co. Surveyor's Office Date 6/85

History of Surveys, G.L.O., etc. 1881 GLO Survey by T. Judkins
1980 - REMONUMENTATION BY R. OMAN

Index File No. 2371

CORNER RECORD (SEARCH)

Tract or

Cor. No. V-23

T 12S R. 9E

(Ref. FSM 7151.4)

Section No. JOHN

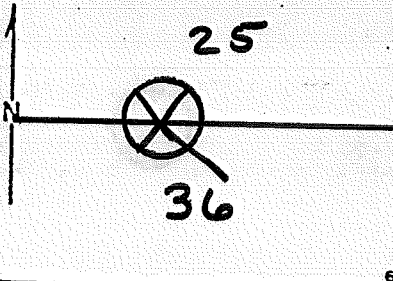
Merid. WILLEMETTE

R.D. SISTERS County ~~DESCHUTES~~

1/4 COR

N.F. DESCHUTES State OREGON

CORNER DIAGRAM



DESCRIBE CORNER MONUMENT FOUND

STONE SET 8" ABOVE GROUND
IN PLACE W/ 1/4 SCRIBED ON
NORTH SIDE

DESCRIBE BEARING TREES OR OTHER OFFICIAL ACCESSORIES FOUND

22 1/2" W. FIR BRG. S44°E @ 29°'
(NOT LEGIBLE)

PHOTO IDENTIFICATION DATA

Photo No. _____
Filed At. _____
Object Ident. _____
Ident. By _____
Signature

DESCRIBE CORNER LOCATION RELATIVE TO NEAR-BY FEATURES, ALSO HOW TO REACH CORNER

PLANE COORDINATE POSITION DATA

State _____ Zone _____
X _____
Y _____
Estab. By _____
Agency

Signature

BEIL

Title

FORESTER

Division

Headquarters

Date

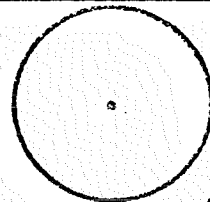
1956

7100-52 (3 63)

CORNER RECORD (PERPETUATION)

MONUMENT
STAMPED:

MONUMENT : DESCRIBE NEW MONUMENT SET, OR WORK DONE TO PRESERVE EXISTING MONUMENT



9

ACCESSORIES : DESCRIBE NEW BT'S WITNESS OBJECTS ETC. ESTABLISHED, OR WORK DONE TO PRESERVE EXISTING EVIDENCE

10

Work Done By _____ Title _____ Date _____ State Registration No. or Agency _____

Certified Cor. Record Prepared ? Yes No Filed At: _____ Date _____

11

REMARKS

Index File No.

T.

R.

M.

Tract or Surv. No.

Cor. **V-23**


12

13

Index
File No. _____
T 12 S. R. 9 E. R.D. SISTERS County JEFFERSON Cor. No. V-25
Merid. WILLAMETTE N.F. DESCHUTES State OREGON SEC. COR. _____

SEE T 12S R 10E
V-1


EV. FD.



Index _____
File No. _____
Tract or Survey No. _____ Cor. No. V-25
T 12 S. R. 9 E. R.D. SISTERS County JEFFERSON SEC. COR.
Merid. WILLAMETTE N.F. DESCHUTES State OREGON

SEE T 12S R 10E
V-1

EV. FD.



Index

File No. _____

CORNER RECORD (SEARCH)

(Ref. FSM 7151.4)

Tract or

Survey No. _____

Cor.

No. V-25

T 12 S. R. 9 E. R.D.

SISTERS

County

JEFFERSON

SEC. COR.

Merid. WILLAMETTE

N.F.

DESCHUTES

State

OREGON

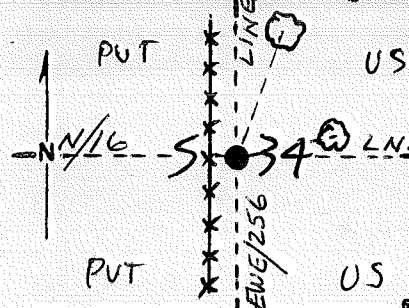
SEE T 12S R10E

V-1

EV. FD.

Index _____
 File No. 1572-C CORNER RECORD (SEARCH) Contract or Survey No. 4-1 Cor. No. W-15-C
 (Ref. FSM 7151.4)
 T 12 S. R. 9 E. R.D. Sisters County Jefferson C-E-W-NE Cor. of 17256
 Merid. Willamette N.F. Deschutes State Oregon Section 34

CORNER DIAGRAM per Legend



DESCRIBE CORNER MONUMENT FOUND

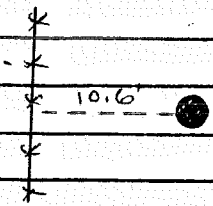
DESCRIBE BEARING TREES OR OTHER OFFICIAL ACCESSORIES FOUND

1/2" I.P., Origin unk, bears N22°29'W, 20.31'

PHOTO IDENTIFICATION DATA

Photo No. _____
 Filed At. _____
 Object Ident. _____
 Ident. By 12 Signature _____

DESCRIBE CORNER LOCATION RELATIVE TO NEAR-BY FEATURES, ALSO HOW TO REACH CORNER



- CORNER LEGEND:
- FS or Unverified
 - Constr. Other
 - ◇ Searched For/Not Found
 - ⊗ ⊗ Evidence Found/Accept.
 - ◆ Permanent Mon. Set/Pd.

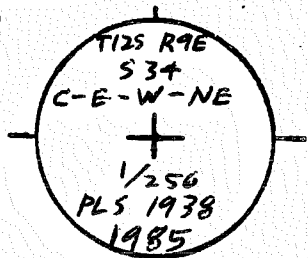
Searched By: FRED AET Title PLS Division _____ Headquarters _____ Date 6/85

CORNER RECORD (PERPETUATION)

MONUMENT. DESCRIBE NEW MONUMENT SET, OR WORK DONE TO PRESERVE EXISTING MONUMENT

Set 2 1/2" x 30" B.C'd I.P., rsg 0.15' above ground, in stone ~~corner~~ ^{marker},
10.6' East of a N-S fence line

MONUMENT STAMPED



9

ACCESSORIES DESCRIBE NEW BT'S WITNESS OBJECTS ETC. ESTABLISHED, OR WORK DONE TO PRESERVE EXISTING EVIDENCE

6" P. Pine, N10°E, 50.83'

7" P. Pine, N83°E, 35.20'

Work Done By Fred Ast Title PLS Date 4/25/85 State Registration No. 1938 10

Flat or Cor Record Prepared? Yes No Filed At _____ Co. Surveyor's Office Date _____ 11

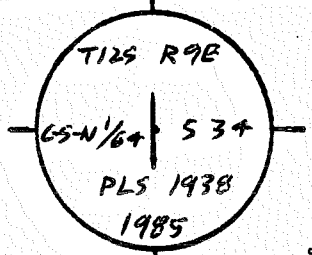
History of Surveys, G.L.O., etc. NO PREVIOUS RECORD

Index File No. 1572-C.T. 12 S., R. 9 E., W.M. Contract or Surv. No. 4-1 12

Cor. ~~W-15-C~~
W-15-C

CORNER RECORD (PERPETUATION)

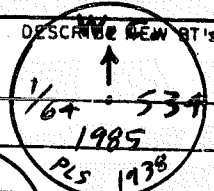
MONUMENT STAMPED



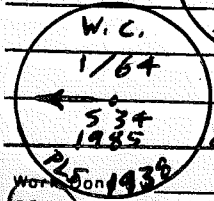
MONUMENT. DESCRIBE NEW MONUMENT SET, OR WORK DONE TO PRESERVE EXISTING MONUMENT

Set 2 1/2" x 30" B.C. H.I.P., 199 0.3' above ground, in str mud, 10' West of the West edge of the Metolius river

ACCESSORIES DESCRIBE NEW WT'S WITNESS OBJECTS ETC. ESTABLISHED, OR WORK DONE TO PRESERVE EXISTING EVIDENCE



Set 1 1/2" dia alum cap on 5/8" x 30" iron rod, bears S 00° 00' 54" E, 86.00'



Set 1 1/2" dia alum cap on 5/8" x 30" iron rod, bears S 89° 42' 38" E, 84.49', on the east bank of the Metolius River, 8' East of water line and ~~27.5'~~ 27.5' IN of E-W fac line

Work Done on 1938 Fred Ast Title PLS Date 5/85 State Registration No. 1938 or Agency

Plan of Cor Record Prepared? Yes X No Filed At Jefferson Co. Surveyor's Office Date 6/85

as of 9/85 Keo

History of Surveys, G.L.O., etc.


Index File No. 572-14 T. 12 S., R. 9 E., W.M.

Contract or Surv. No. 4-1

Cor. [redacted] 13 W-15-H

Index File No. 1572-K CORNER RECORD (SEARCH) Contract or Survey No. 4-1 Cor. No. W-15-K
 T 12 S. R. 9 E. R.D. Sisters County Jefferson No. 1256
 Merid. Willamette N.F. Deschutes State Oregon C-E-SW-NE Cor. of Section 34

CORNER DIAGRAM per legend



DESCRIBE CORNER MONUMENT FOUND

DESCRIBE BEARING TREES OR OTHER OFFICIAL ACCESSORIES FOUND

1/2" I.P., origin unk, bears N8°35'W, 33.85'

Fnc cor bears N9°W, 34.0'

PHOTO IDENTIFICATION DATA

Photo No. _____
 Filed At. _____
 Object Ident. _____
 Ident. By _____
14 Signature _____

DESCRIBE CORNER LOCATION RELATIVE TO NEAR-BY FEATURES, ALSO HOW TO REACH CORNER

FENCE MOVED TO LINE AS OF 9/85

N9°W, 34.0' TO FENCE CORNER

- CORNER LEGEND:
- FS or Contr. Verified
 - Other Other
 - Searched For/Not Found
 - Evidence Found/Accept.
 - Permanent Mon. Set/Fd.

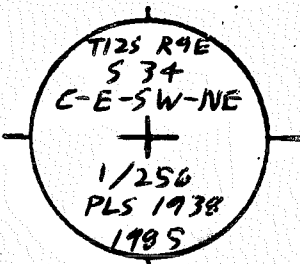
Searched By: FROD AST Title PLS Division _____ Headquarters _____ Date 5/85

CORNER RECORD (PERPETUATION)

MONUMENT. DESCRIBE NEW MONUMENT SET, OR WORK DONE TO PRESERVE EXISTING MONUMENT

Set 2 1/2" x 30" B.C.'d I.P., 1sq 0.5' above ground in str mnd

MONUMENT STAMPED



ACCESSORIES DESCRIBE NEW BT'S WITNESS OBJECTS ETC. ESTABLISHED, OR WORK DONE TO PRESERVE EXISTING EVIDENCE

12" P. Pine, S 39° W, 45.75'

12" P. Pine, N 75° E, 99.17'

Set carsonite 3' W with P.B. & L.S.M Decals

Work Done By Fred Ast Title PLS Date 4/25/85 State Registration No. 1938 or Agency

Plat or Record Prepared? Yes X No Filed At Jefferson Co. Surveyor's Office Date 6/85

History of Surveys, G.L.O., etc. NO PREVIOUS RECORD

Index File No. 1572-KT. 12 S., R. 9 E., W.M.

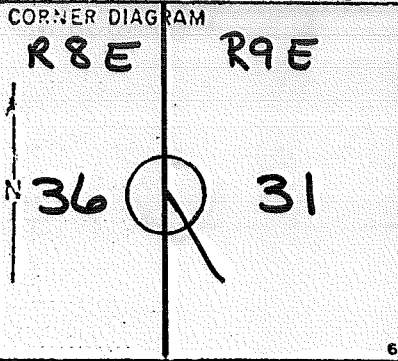
Contract or Surv. No 4-1

W-15-K
Cor. ~~W-15-K~~
W-15-K

Index
 File No. 0173
 T 125 R. 9E
 Merid. WILLAMETTE

CORNER RECORD (SEARCH)
 (Ref. FSM 7151.4)
 R.D. SISTERS
 N.F. DESCHUTES

Tract or
 Survey No. _____
 County JEFFERSON
 State OREGON
 Cor. No. X-1
1/4 SEC.



DESCRIBE CORNER MONUMENT FOUND
ASSUMED 8"X8"X6 STONE, NOT IN PLACE
SET IN 3" ABOVE GROUND.

DESCRIBE BEARING TREES OR OTHER OFFICIAL ACCESSORIES FOUND
29° P.P. BRG. S. 58° E @ 15' "1/4 S BT"

PHOTO IDENTIFICATION DATA
 Photo No. _____
 Filed At. _____
 Object Ident. _____
 Ident. By _____
Signature

DESCRIBE CORNER LOCATION RELATIVE TO NEAR-BY FEATURES, ALSO HOW TO REACH CORNER

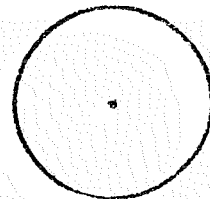
PLANE COORDINATE POSITION DATA
 State _____ Zone _____
 X _____
 Y _____
 Estab. By _____
Agency

Signature BEIL Title FORESTER Division _____ Headquarters _____ Date 1956

CORNER RECORD (PERPETUATION)

MONUMENT
STAMPED:

MONUMENT: DESCRIBE NEW MONUMENT SET, OR WORK DONE TO PRESERVE EXISTING MONUMENT



ACCESSORIES: DESCRIBE NEW BT'S WITNESS OBJECTS ETC. ESTABLISHED, OR WORK DONE TO PRESERVE EXISTING EVIDENCE

Work Done By _____ Title _____ Date _____ State Registration No. _____
 or Agency _____

Certified Cor. Record Prepared? Yes No Filed At: _____ Date _____

REMARKS

Index File No.

T.

R.

M.

Tract or Surv. No.

Cor. X-1

Index _____
 File No. 0573
 T 125 R. 9E R.D. SISTERS County JEFFERSON 1/4 Cor. No. X-5
 Merid. WILLEMETTE N.F. DESCHUTES State OREGON 31, 32

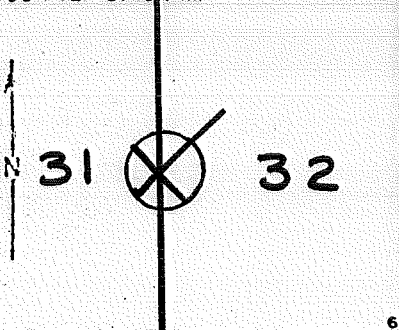
CORNER RECORD (SEARCH)

(Ref. FSM 7151.4)

Tract or Survey No. _____

Cor. No. X-5

CORNER DIAGRAM



DESCRIBE CORNER MONUMENT FOUND

DESCRIBE BEARING TREES OR OTHER OFFICIAL ACCESSORIES FOUND

22" YELLOW PINE BRG. N.E. BT

PHOTO IDENTIFICATION DATA

Photo No. _____
 Filed At. _____
 Object Ident. _____
 Ident. By _____
 Signature _____

PLANE COORDINATE POSITION DATA

State _____ Zone _____
 X _____
 Y _____
 Estab. By _____
 Agency _____

DESCRIBE CORNER LOCATION RELATIVE TO NEAR-BY FEATURES, ALSO HOW TO REACH CORNER

Signature _____

Title _____

Division _____

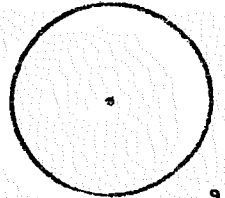
Headquarters _____

Date 1955 7100-52 (3 68)

CORNER RECORD (PERPETUATION)

MONUMENT
STAMPED:

MONUMENT: DESCRIBE NEW MONUMENT SET, OR WORK DONE TO PRESERVE EXISTING MONUMENT



9

ACCESSORIES: DESCRIBE NEW BT'S WITNESS OBJECTS ETC. ESTABLISHED, OR WORK DONE TO PRESERVE EXISTING EVIDENCE

10

Work Done By _____ Title _____ Date _____ State Registration No. or Agency _____

Certified Cor. Record Prepared? Yes No Filed At: _____ Date _____

11

REMARKS

Index File No. T. R. M. Tract or Surv. No. Cor. **X-5**

12

13

Index
File No. 0973

CORNER RECORD (SEARCH)
(Ref. FSM 7151.4)

Tract or
Survey No.

Cor.
No. X-9

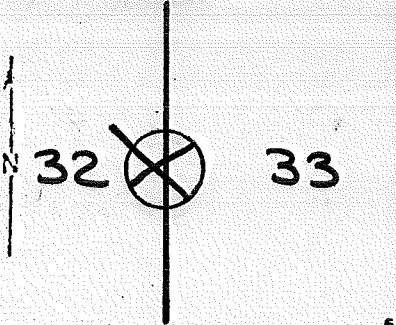
T 12S R. 9E
Merid. WILLEMETTE

R.D. SISTERS
N.F. DESCHUTES

County JEFFERSON
State OREGON

1/4 COR
32, 33

CORNER DIAGRAM



DESCRIBE CORNER MONUMENT FOUND

DESCRIBE BEARING TREES OR OTHER OFFICIAL ACCESSORIES FOUND

22" YELLOW PINE BRG. N.W. @ 20'
" 1/4 SEC. BT"

PHOTO IDENTIFICATION DATA

Photo No. _____
Filed At. _____
Object Ident. _____
Ident. By _____
Signature

PLANE COORDINATE POSITION DATA

State _____ Zone _____
X _____
Y _____
Estab. By _____
Agency

DESCRIBE CORNER LOCATION RELATIVE TO NEAR-BY FEATURES, ALSO HOW TO REACH CORNER

Signature

Title

Division

Headquarters

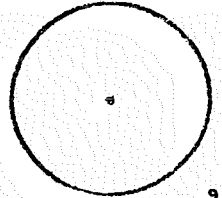
Date

1955 7100-52 (3 68)

CORNER RECORD (PERPETUATION)

MONUMENT
STAMPED:

MONUMENT: DESCRIBE NEW MONUMENT SET, OR WORK DONE TO PRESERVE EXISTING MONUMENT



9

ACCESSORIES: DESCRIBE NEW BT'S WITNESS OBJECTS ETC. ESTABLISHED, OR WORK DONE TO PRESERVE EXISTING EVIDENCE

10

Work Done By _____ Title _____ Date _____ State Registration No. or Agency _____

Certified Cor. Record Prepared? Yes No Filed At: _____ Date _____

11

REMARKS

Index File No. T. R. M. Tract or Surv. No. Cor. **X-9**

12

13

Index File No. **1373**

CORNER RECORD (SEARCH)
(Ref. FSM 7.151.4)

Tract or Survey No. _____

Cor. No. **X-13**

T. **12** S. R. **9**

E. R.D. **SISTERS** County **JEFFERSON**

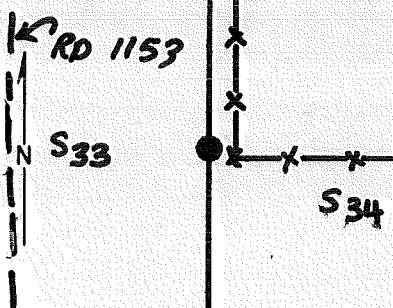
W/4 COR. of SEC. **34**

Merid. **WILLAMETTE**

N.F. **DESCHUTES** State **OREGON**

E/4 COR. of SEC. **33**

CORNER DIAGRAM PER LEGEND



DESCRIBE CORNER MONUMENT FOUND

A STEEL PIPE RISING 8" ABOVE GROUND

DESCRIBE BEARING TREES OR OTHER OFFICIAL ACCESSORIES FOUND

SEC. 33 A 28" P. PINE, SCR. VIS: 1/4
SEC. 34 A 30" " STUMP, PUSHED ASIDE FOR FENCE CONST.

PHOTO IDENTIFICATION DATA

Photo No. _____
Filed At. _____
Object Ident. _____
Ident. By _____
Signature

DESCRIBE CORNER LOCATION RELATIVE TO NEAR-BY FEATURES, ALSO HOW TO REACH CORNER

ABOUT 250' EAST OF ROAD # 1153, ABOUT ONE FOOT NORTH OF, AND 2 FEET WEST OF FENCE CORNER.

Corner Legend:

- Searched for/Not Found
- Evidence Found/Accept.
- Permanent Monument

Signature **R. Oman**

Title **PLS**

Division **S.O.**

Headquarters **BEND**

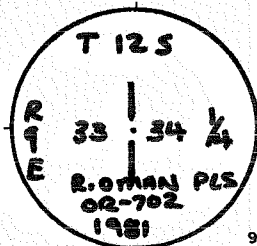
Date **4/81** D-7100-52 (3/79)

CORNER RECORD (PERPETUATION)

MONUMENT. DESCRIBE NEW MONUMENT SET, OR WORK DONE TO PRESERVE EXISTING MONUMENT

REPLACED PIPE WITH 2 1/2" X 32" BRASS CAPPED STEEL PIPE
 RISING 4" ABOVE GROUND IN A MOUND OF STONES; MARKED.

MONUMENT STARTED



ACCESSORIES. DESCRIBE NEW BT'S WITNESS OBJECTS ETC. ESTABLISHED, OR WORK DONE TO PRESERVE EXISTING EVIDENCE

A.P.PINE	28	ins. dia, brs.	S56°E	52.29'	mkd.	(ORIGINAL BT)	60d NAIL IN NE SIDE
A.P.PINE	7	ins. dia, brs.	S53°E	34.98'	mkd.	1/4 S 34 BT	" " " SW "
A.P.PINE	14	ins. dia, brs.	S30°W	75.98	mkd.	1/4 S 33 BT	" " " W "
A		ins. dia, brs.			mkd.		

Work Done By R. Oman Title PLS Date 4/81 State Registration No. 702
 or Agency
 PLAT PREPARED OR Certified Cor. Record Prepared? Yes No Filed At: JEFFERSON Co. SURVEYOR'S OFFICE Date

1881, GAO

REMARKS

Index File No. 1373 T. S., R. E., W. M. Tract or Surv. No. Cor. X-13

Index

File No. 15-73

CORNER RECORD (SEARCH) Contract or

(Ref. FSM 7151.4)

Survey No. 4-1

Cor. No. X-15

T 12 S. R. 9 E. R.D. Sisters

County Jefferson

Section C/4

Cor. of 34

Merid. Willamette

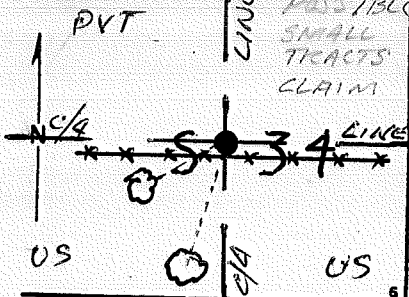
N.F. Deschutes

State Oregon

Section 34

CORNER DIAGRAM, per legend

DESCRIBE CORNER MONUMENT FOUND



NONE

DESCRIBE BEARING TREES OR OTHER OFFICIAL ACCESSORIES FOUND

NONE

PHOTO IDENTIFICATION DATA

Photo No. _____

Filed At. _____

Object Ident. _____

Ident. By _____

16

Signature

DESCRIBE CORNER LOCATION RELATIVE TO NEAR-BY FEATURES, ALSO HOW TO REACH CORNER

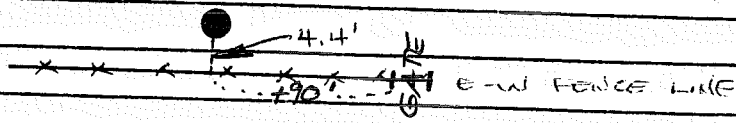
CORNER LEGEND:

FS or Contr. Unverified Other

○ ◊ Searched For/Not Found

⊗ ⊗ Evidence Found/Accept.

● ◆ Permanent Mon. Set/Fd.



Searched By: FRED AST

Title PLS

Division _____

Headquarters _____

Date _____

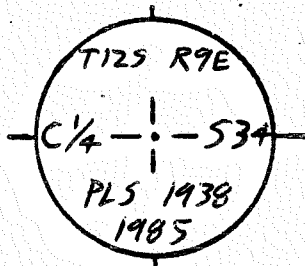
5/85

CORNER RECORD (PERPETUATION)

MONUMENT. DESCRIBE NEW MONUMENT SET, OR WORK DONE TO PRESERVE EXISTING MONUMENT

Set 2 1/2" x 30" B.C. d I.P. rsg 0.2' above ground, 4.4' North
of an E-W fence line IN A MOUND OF STONE

MONUMENT STAMPED



ACCESSORIES. DESCRIBE NEW BT'S WITNESS OBJECTS ETC. ESTABLISHED, OR WORK DONE TO PRESERVE EXISTING EVIDENCE

8" P. Pine, S 65° W, 45.19'
9" P. Pine, S 11° W, 53.92'
Set carsonite 2' W with PB + LSM decals

Work Done By Fred Ast Title PLS Date 5/1/85 State Registration No. 1938
or Agency

Eligible For Record Prepared? Yes No Filed At Jefferson Co. Surveyor's Office Date 6/85

History of Surveys, G.L.O., etc. NO PREVIOUS RECORD
1979 ~ SEARCH FO. 2" PIPE RSG. 10", BUT MISSING DURING 1985 ENTRY.

Index File No. 15-73 T. 12 S., R. 9 E., W.M. Contract or Surv. No. 4-1 Cor. X-15

USDA-FOREST SERVICE

Index File No. 1773

CORNER RECORD (SEARCH)

(Ref. FSM 7.151.4)

Tract or Survey No. _____

Cor. No. X-17

T. 12 S. R. 9 E.

R.D. SISTERS County JEFFERSON

E/4 COR. of SEC. 34

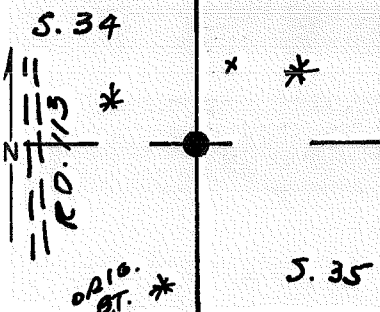
Merid. WILLAMETTE

N.F. DESCHUTES State OREGON

W/4 COR. of SEC. 35

CORNER DIAGRAM PER LEGEND

DESCRIBE CORNER MONUMENT FOUND



MONUMENT OF STONES AT APPROXIMATE CORNER BUT NONE MARKED

2

DESCRIBE BEARING TREES OR OTHER OFFICIAL ACCESSORIES FOUND

S. 34: 40" PP W/ VIS. SCRIBE
S. 35: ROTTED STUMP AT PROPER LOCATION

6

PHOTO IDENTIFICATION DATA

Photo No. _____
Filed At. _____
Object Ident. _____
Ident. By _____
Signature _____

3

DESCRIBE CORNER LOCATION RELATIVE TO NEAR-BY FEATURES, ALSO HOW TO REACH CORNER

± 440 FT. EAST OF PAVED ROAD

VIS. BY F.A.S.T. 3/85 ~ OK

1

Signature D. TAYLOR

Title S.A. Division _____

Headquarters S.O.

Date 12/190-7100-52 (3/79)


- Corner Legend:
- Searched for/Not Found
 - Evidence Found/Accept.
 - Permanent Monument

CORNER RECORD (PERPETUATION)

MONUMENT. DESCRIBE NEW MONUMENT SET, OR WORK DONE TO PRESERVE EXISTING MONUMENT

SET 2 1/2" X 32" B-C SP RSG. 4" IN MD. of STONES

MONUMENT STAMPED



ACCESSORIES DESCRIBE NEW BT'S WITNESS OBJECTS ETC. ESTABLISHED, OR WORK DONE TO PRESERVE EXISTING EVIDENCE

40" PP BRS. S06°W 55' FT. (ORIG. BT)

7" PP " N71°W 13' " MKO. 1/4 534 BT

9" PP " N74°E 19' " " " 535 "

Work Done By R.OMAN Title PLS Date 12/80 State Registration No. OR-702
or Agency
PLAT PREPARED OR Certified Cor Record Prepared? No Filed At: JEFF. CO. SURVEYOR'S OFFICE Date 12/80

REMARKS

1881, 6LO

Index File No. 1773 T. 12 S., R. 9 E., W.M.

Tract or Surv. No.

Cor. X-17

Index File No. 2573

CORNER RECORD (SEARCH)
(Ref. FSM 7151.4)

Tract or Survey No.

Cor. No. X-25

T 12S R. 9E

R.D. SISTERS

County JEFFERSON

1/4 COR

Merid. WILLAMETTE

N.F. DESCHUTES

State OREGON

36, 31 T12S R19E

CORNER DIAGRAM



DESCRIBE CORNER MONUMENT FOUND

STONE SET 6" ABOVE GROUND IN PLACE W/ "1/4" SKETCHED ON EAST SIDE
STONE 11" X 13" X 5" R56. 6" - No MARKS

DESCRIBE BEARING TREES OR OTHER OFFICIAL ACCESSORIES FOUND

183" P.P. BRG. S 60° W @ 232' "1/4 S BT"
182" P.P. BRG. N 42° E @ 32' "1/4 S BT"

PHOTO IDENTIFICATION DATA

Photo No. _____
Filed At. _____
Object Ident. _____
Ident. By _____
Signature

DESCRIBE CORNER LOCATION RELATIVE TO NEAR-BY FEATURES, ALSO HOW TO REACH CORNER

PLANE COORDINATE POSITION DATA

State _____ Zone _____
X _____
Y _____
Estab. By _____
Agency

Signature N. KRAFT
BEIL

Title FORESTER

Division

Headquarters S. O.

Date 1956 9/80

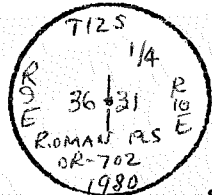
CORNER RECORD (PERPETUATION)

MONUMENT
STAMPED:

MONUMENT: DESCRIBE NEW MONUMENT SET, OR WORK DONE TO PRESERVE EXISTING MONUMENT

SET 2 1/2" x 3/2" BRASS-CAPPED STEEL PIPE
RISING 6" ABOVE GROUND.

BURIED STONE ALONGSIDE OF PIPE



ACCESSORIES: DESCRIBE NEW BT'S WITNESS OBJECTS ETC. ESTABLISHED, OR WORK DONE TO PRESERVE EXISTING EVIDENCE

6" W. FIR BRS. S56°E 9 1/2 FT., MKD. 1/4 S31 BT
24" P. PINE " N48°E 3 1/2 FT " 1/4 S BT (ORIG. BT)
6" W. FIR " N58°W 8 1/4 FT " 1/4 S36 BT
20" P. PINE " S57°W 24 FT " 1/4 S (ORIG. BT)

Work Done By R. ROMAN Title PLS Date 10/80 State Registration No. OR-702
or Agency

Certified Cor. Record Prepared? Yes No Filed At JEFF. CO. SURV. OFFICE Date 11/80

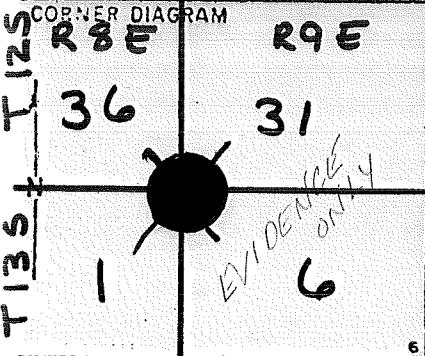
REMARKS

8/89 - Revisited by W. Miller (PLS) ~~corner~~ mon & Access. in good condition

Index File No. 0175
T 125 R. 9E
Merid. WILLAMETTE

CORNER RECORD (SEARCH)
(Ref. FSM 7151.4)
R.D. SISTERS County JEFFERSON
N.F. DESCHUTES State OREGON

Tract or Survey No. _____
Cor. No. 2-1
SEC. COR



DESCRIBE CORNER MONUMENT FOUND
12" X 7" X 3 1/2" STONE IN PLACE, 2 1/2' FROM WATERS EDGE OF JACK CREEK ON NORTHSIDE. W/SIX GROOVES ON N.W. SIDE & W/SIX GROOVES ON N.E. SIDE

DESCRIBE BEARING TREES OR OTHER OFFICIAL ACCESSORIES FOUND
29" P.P. BEARING 310°30' @ 4.8' "536 BT"
19" ~~POUND~~ PINE BRG. 18°30' @ 2' "531 BT"
12" WESTERN LARCH BRG. 268° @ 34' "51 BT"
13" E. SPRUCE BRG. 161° @ 7' "56 BT"

PHOTO IDENTIFICATION DATA
Photo No. _____
Filed At. _____
Object Ident. _____
Ident. By _____
Signature

DESCRIBE CORNER LOCATION RELATIVE TO NEAR-BY FEATURES, ALSO HOW TO REACH CORNER
JACK CREEK RD. 40' NORTH FROM SEC. COR.

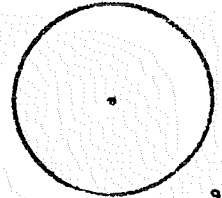
PLANE COORDINATE POSITION DATA
State _____ Zone _____
X _____
Y _____
Estab. By _____
Agency

Signature MINKS Title FORESTER Division _____ Headquarters _____ Date 1956
7100-52 (3 68)

CORNER RECORD (PERPETUATION)

MONUMENT
STAMPED:

MONUMENT: DESCRIBE NEW MONUMENT SET, OR WORK DONE TO PRESERVE EXISTING MONUMENT



ACCESSORIES: DESCRIBE NEW BT'S WITNESS OBJECTS ETC. ESTABLISHED, OR WORK DONE TO PRESERVE EXISTING EVIDENCE

Work Done By _____ Title _____ Date _____ State Registration No. or Agency _____
Certified Cor. Record Prepared? Yes No Filed At: _____ Date _____

REMARKS

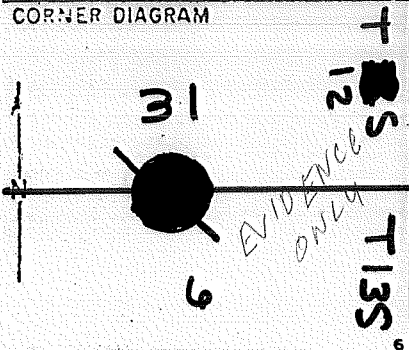
Index File No. 0375
 T 125 R. 9E
 Merid. WILLAMETTE

CORNER RECORD (SEARCH)
 (Ref. FSM 7151.4)

Tract or Survey No. _____
 Cor. No. 2-3

R.D. SISTERS County JEFFERSON
 N.F. DESCHUTES State OREGON
1/4 COR

CORNER DIAGRAM



DESCRIBE CORNER MONUMENT FOUND
ONLY STONE IN AREA BUT NO MARKINGS
10" X 6 1/2" X 3" STONE IN PLACE

DESCRIBE BEARING TREES OR OTHER OFFICIAL ACCESSORIES FOUND
27" P.P. BRG. S 30° E @ 713' "BT"
ROTTED STUMP
30" P.P. BRG. N. 56° W @ 193'

PHOTO IDENTIFICATION DATA
 Photo No. _____
 Filed At. _____
 Object Ident. _____
 Ident. By _____
 Signature _____

DESCRIBE CORNER LOCATION RELATIVE TO NEAR-BY FEATURES, ALSO HOW TO REACH CORNER

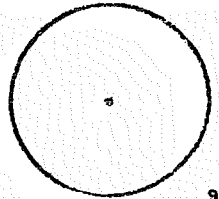
PLANE COORDINATE POSITION DATA
 State _____ Zone _____
 X _____
 Y _____
 Estab. By _____
 Agency _____

Signature MINKS Title FORESTER Division _____ Headquarters _____ Date 1956 7100-52 (3 68)

CORNER RECORD (PERPETUATION)

MONUMENT
STAMPED:

MONUMENT: DESCRIBE NEW MONUMENT SET, OR WORK DONE TO PRESERVE EXISTING MONUMENT



9

ACCESSORIES DESCRIBE NEW BT'S WITNESS OBJECTS ETC. ESTABLISHED, OR WORK DONE TO PRESERVE EXISTING EVIDENCE

10

Work Done By _____ Title _____ Date _____ State Registration No. or Agency _____

Certified Cor. Record Prepared? Yes No Filed At: _____ Date _____

11

REMARKS

Index File No.

T.

R.

M.

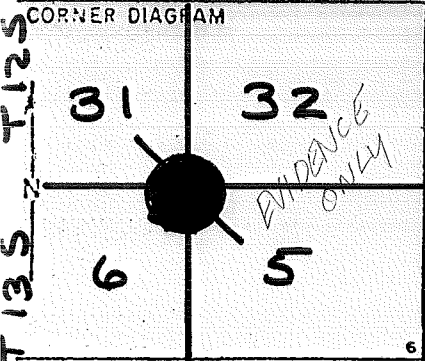
Tract or Surv. No.

Cor. **Z-3**

12

13

Index _____
 File No. 0575 CORNER RECORD (SEARCH) Tract or _____
 (Ref. FSM 7151.4) Survey No. _____
 T 12S R. 9E R.D. SISTERS County JEFFERSON Cor. No. 2-5
 Merid. WILLAMETTE N.F. DESCHUTES State OREGON SEC. COR



DESCRIBE CORNER MONUMENT FOUND

10"X10"X12" STONE IN PLACE SET 4"
 ABOVE GROUND w/ FIVE GROOVES
 ON EAST SIDE

DESCRIBE BEARING TREES OR OTHER OFFICIAL ACCESSORIES FOUND

34°" P.P. BRG. S 30° E @ 34 1/2'
 "55 BT"
 36°" P.P. BRG. N 15° W @ 35 ±' "T 12 BT"
 SCRIBING NOT LEGIBLE

PHOTO IDENTIFICATION DATA

Photo No. _____
 Filed At. _____
 Object Ident. _____
 Ident. By _____
 Signature _____

DESCRIBE CORNER LOCATION RELATIVE TO NEAR-BY FEATURES, ALSO HOW TO REACH CORNER

PLANE COORDINATE POSITION DATA

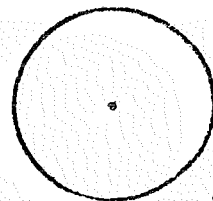
State _____ Zone _____
 X _____
 Y _____
 Estab. By _____
 Agency _____

Signature BEIL Title FORESTER Division _____ Headquarters _____ Date 1957 7100-52 (3 68)

CORNER RECORD (PERPETUATION)

MONUMENT
STAMPED:

MONUMENT: DESCRIBE NEW MONUMENT SET, OR WORK DONE TO PRESERVE EXISTING MONUMENT



9

ACCESSORIES : DESCRIBE NEW BT's WITNESS OBJECTS ETC. ESTABLISHED, OR WORK DONE TO PRESERVE EXISTING EVIDENCE

10

Work Done By _____ Title _____ Date _____ State Registration No. or Agency _____

Certified Cor. Record Prepared ? Yes No Filed At: _____ Date _____

11

REMARKS

Index File No.

T.

R.

M.

Tract or Surv. No.

Cor. **2-5**

12

13

0775

Index File No. Z 7

CORNER RECORD (SEARCH)

Tract or Survey No. _____ Cor. No. 2-7

T 12S. R. 9E.

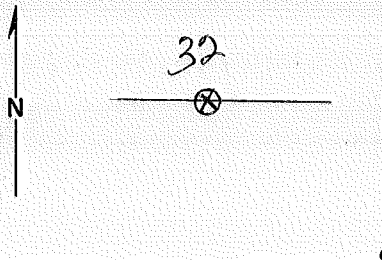
R.D. SISTERS County JEFFERSON

1/4 COR

Merid. Will

N.F. DESCHUTES State OREGON

CORNER DIAGRAM



DESCRIBE CORNER MONUMENT FOUND

7"x5" stone in good condition extending 4" above the ground marked 1/4 on North face

DESCRIBE BEARING TREES OR OTHER OFFICIAL ACCESSORIES FOUND

28" P. Pine bears S64°E, 21⁵ ft. dist., Marks are charred
28" P. Pine stump bears N78°15'W, 36³ ft. dist. marked 1/4 S BT

PHOTO IDENTIFICATION DATA

Photo No. _____
Filed At. _____
Object Ident. _____
Ident. By _____
Signature

DESCRIBE CORNER LOCATION RELATIVE TO NEAR-BY FEATURES, ALSO HOW TO REACH CORNER

Sec. line marker is on Five Rd #9, 150ft east of 1/4 Cor

PLANE COORDINATE POSITION DATA

State _____ Zone _____
X _____
Y _____
Estab. By _____
Agency

Signature	Title	Division	Headquarters	Date	7100-52
Calvin Minks	Forestry Tech			6-8-62	REV. 65 5

CORNER RECORD (PERPETUATION)

MONUMENT DESCRIBE NEW MONUMENT SET, OR WORK DONE TO PRESERVE EXISTING MONUMENT

9

ACCESSORIES : DESCRIBE NEW BT'S WITNESS OBJECTS ETC. ESTABLISHED, OR WORK DONE TO PRESERVE EXISTING EVIDENCE

10

Work Done By _____ Title _____ Date _____ State Registration No. or Agency _____

Certified Cor. Record Prepared ? Yes No Filed At: _____ Date _____

11

REMARKS

12

Index File No.

T.

R.

M.

Tract or Surv. No.

Cor.

2-7

13

Index File No. 0975

CORNER RECORD (SEARCH)
(Ref. FSM 7151.4)

Tract or Survey No.


Cor. No. Z-9

T 12S R. 9E
Merid. WILLAMETTE

R.D. SISTERS County JEFFERSON
N.F. DESCHUTES State OREGON

SEC. COR.

CORNER DIAGRAM



DESCRIBE CORNER MONUMENT FOUND

STONE IN PLACE

DESCRIBE BEARING TREES OR OTHER OFFICIAL ACCESSORIES FOUND

40" YELLOW PINE BRG. S. @ 20'
" T 13 R 9 S 5"
20" YELLOW PINE BRG. E. @ 25'

PHOTO IDENTIFICATION DATA

Photo No. _____
 Filed At. _____
 Object Ident. _____
 Ident. By _____
Signature

DESCRIBE CORNER LOCATION RELATIVE TO NEAR-BY FEATURES, ALSO HOW TO REACH CORNER

PLANE COORDINATE POSITION DATA

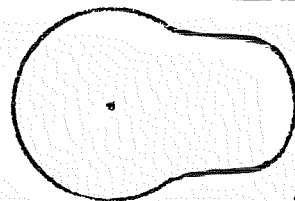
State _____ Zone _____
 X _____
 Y _____
 Estab. By _____
Agency

Signature _____ Title _____ Division _____ Headquarters _____ Date _____

CORNER RECORD (PERPETUATION)

MONUMENT
STAMPED:

MONUMENT: DESCRIBE NEW MONUMENT SET, OR WORK DONE TO PRESERVE EXISTING MONUMENT



9

ACCESSORIES DESCRIBE NEW BT's WITNESS OBJECTS ETC. ESTABLISHED, OR WORK DONE TO PRESERVE EXISTING EVIDENCE

10

Work Done By _____ Title _____ Date _____ State Registration No. or Agency _____

Certified Cor. Record Prepared? Yes No Filed At: _____ Date _____

11

REMARKS

Index File No.

T.

R.

M.

Tract or Surv. No.

Cor. 2-9

12

13

Index File No. 1375

CORNER RECORD (SEARCH)
(Ref. FSM 7.151.4)

Tract or Survey No. _____

Cor. No. 2-13

T. 12 S. R. 9

E. R.D. SISTERS

County JEFFERSON

SE COR. of SEC. 33

Merid. WILLAMETTE

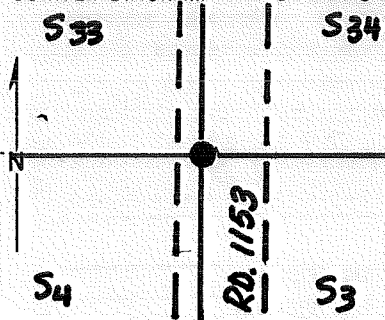
N.F. DESCHUTES

State OREGON

NW COR. of SEC. 3

CORNER DIAGRAM PER LEGEND

DESCRIBE CORNER MONUMENT FOUND



CORNER POSITION IS IN GRAVELLED ROAD

DESCRIBE BEARING TREES OR OTHER OFFICIAL ACCESSORIES FOUND

A STUMP, 26 ins. dia, brs.	S41°30' E	46 7/8 FT	mkd.	T 13 S R 9 E S 33
A P. PINE, 21 ins. dia, brs.	S67°30' W	18 5/8 FT	mkd.	S
A P. PINE, 24 ins. dia, brs.	N57° W	23 3/4 FT	mkd.	T 12 S R 9 E S 33
A _____ ins. dia, brs.	_____	_____	mkd.	_____

PHOTO IDENTIFICATION DATA

Photo No. _____
 Filed At. _____
 Object Ident. _____
 Ident. By _____
Signature

DESCRIBE CORNER LOCATION RELATIVE TO NEAR-BY FEATURES, ALSO HOW TO REACH CORNER

CORNER LOCATION 9 FEET WEST OF RD #1153 CENTERLINE

Corner Legend:

- Searched for/Not Found
- Evidence Found/Accept.
- Permanent Monument

Signature R. Oman

Title PLS

Division S.O.

Headquarters BEND

Date 4/81

D-7100-52 (3/79)

CORNER RECORD (PERPETUATION)

MONUMENT STAMPED

MONUMENT DESCRIBE NEW MONUMENT SET, OR WORK DONE TO PRESERVE EXISTING MONUMENT

**SET A #5 X 24" STEEL ROD 12" BELOW ROAD SURFACE
SET TWO REF. MONS IN LINE WITH CORNER
(SEE REMARKS BELOW)**

COR. MON.
NOT
STAMPED
-
NO CAP

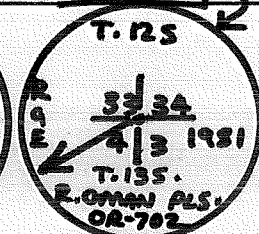
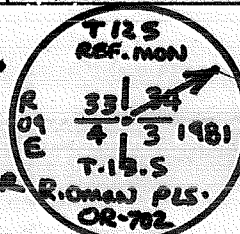
ACCESSORIES DESCRIBE NEW BT'S WITNESS OBJECTS ETC. ESTABLISHED, OR WORK DONE TO PRESERVE EXISTING EVIDENCE

AS WITNESSES TO THE TRUE CORNER IN ADDITION TO ORIGINAL BT'S:

A.P.PINE	7	ins. dia, brs.	S45°30'E	7095	mkd.	T135 R9E S3 BT	60d NAIL NE SIDE
A.P.PINE	5	ins. dia, brs.	N82°45'W	7075	mkd.	X BT	" " S SIDE
A		ins. dia, brs.			mkd.		
A		ins. dia, brs.			mkd.		

Work Done By R. OMAN Title PLS Date 4/81 State Registration No. 702
 PLAT PREPARED OR Certified Cor Record Prepared? No Filed At: JEFFERSON CO. SURVEYOR'S OFFICE Date E. R.M.

REMARKS
 A 2 1/2" X 32" BRASS-CAPPED STEEL PIPE RISING 3" IN MOUND OF STONES FROM WHICH TRUE CORNER BEARS N 79°15' E. 22 9/10 FT (WEST R.M.)
 A 2 1/2" X 32" BRASS-CAPPED STEEL PIPE RISING 3" IN A MOUND OF STONES FROM WHICH THE TRUE CORNER BEARS S 79°15' W 42 20 FT. (EAST R.M.)



Index File No. 1375 T. S., R. E., W.M. Tract or Surv. No. Cor. 2-13

USDA-FOREST SERVICE

Index
File No. **1575**

CORNER RECORD (SEARCH)
(Ref. FSM 7.151.4)

Tract or
Survey No.

Cor.
No. **2-15**

T. **12** S. R. **9** E.

R.D. **SISTERS** County **JEFFERSON**

S/4 COR. of SEC. **34**

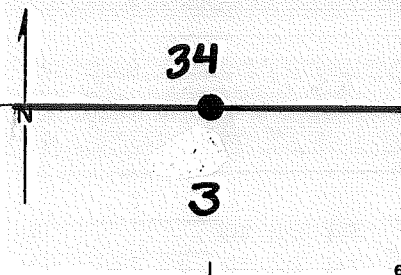
Merid. **WILLAMETTE**

N.F. **DESCHUTES** State **OREGON**

N/4 COR. of SEC. **3**

CORNER DIAGRAM PER LEGEND

DESCRIBE CORNER MONUMENT FOUND



SEARCHED FOR, NOTHING FOUND

DESCRIBE BEARING TREES OR OTHER OFFICIAL ACCESSORIES FOUND

SEC. 34 A 42" P. PINE, SCRIBING VISIBLE 1/4
SEC. 3 A ROOT HOLE IN LOCATION

PHOTO IDENTIFICATION DATA

Photo No. _____
Filed At. _____
Object Ident. _____
Ident. By _____
Signature

DESCRIBE CORNER LOCATION RELATIVE TO NEAR-BY FEATURES, ALSO HOW TO REACH CORNER

ABOUT 320' EAST OF SPUR ROAD BEHIND
Allingham Dump.

Corner Legend:

- Searched for/Not Found
- Evidence Found/Accept.
- Permanent Monument

VIS. BY F. AST 3/85 OK

Signature **R. Oman**

Title **PLS**

Division **J.O.**

Headquarters **BEND**

Date **4/81**

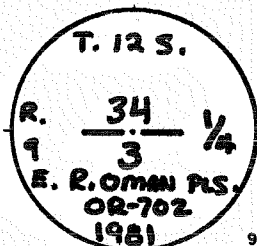
D-7100-52 (3/79)

CORNER RECORD (PERPETUATION)

MONUMENT DESCRIBE NEW MONUMENT SET, OR WORK DONE TO PRESERVE EXISTING MONUMENT

A 2 1/2" X 32" BRASS-CAPPED STEEL PIPE RISING 4" IN MOUND OF STONES.

MONUMENT STAMPED



ACCESSORIES DESCRIBE NEW BT'S WITNESS OBJECTS ETC. ESTABLISHED, OR WORK DONE TO PRESERVE EXISTING EVIDENCE

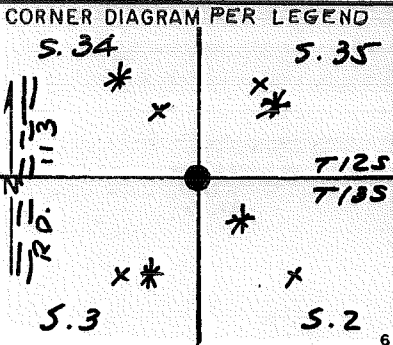
A P.PINE, 42 ins. dia. brs.	N 74°30'E	14.48 FT	mkd. (ORIGINAL ST)	12d NAIL N SIDE
A P.PINE, 5 ins. dia. brs.	N 50°E	34.35 FT	mkd. X BT	" " NW "
A P.PINE, 13 ins. dia. brs.	S 24°45'E	49.91 FT	mkd. YH 53 BT	" " SW "
A _____, _____ ins. dia. brs.	_____	_____	mkd. _____	_____

Work Done By R. Oman Title PLS Date 4/81 State Registration No. 702
 or Agency
 PLAT PREPARED OR
 Certified Copy Record Prepared? No Filed At: JEFFERSON Co. SURVEYOR'S OFFICE Date _____

REMARKS

Index File No. 1575 T. _____ S., R. _____ E., W.M. _____ Tract or Surv. No. _____ Cor. Z-15

Index File No. 1775 CORNER RECORD (SEARCH) (Ref. FSM 7.151.4) Tract or Survey No. _____ Cor. No. 2-17
 T. 12 S. R. 9 E. R.D. SISTERS County JEFFERSON SE COR. of SEC. 34
 Merid. WILLAMETTE N.F. DESCHUTES State OREGON NW COR. of SEC. 2



DESCRIBE CORNER MONUMENT FOUND

MOUND of STONES w/ ORIG. STONE RSG. 8"
 MARKED w/ 3 NOTCHES ON W and 2 NOTCHES ON E EDGES.

DESCRIBE BEARING TREES OR OTHER OFFICIAL ACCESSORIES FOUND

ALL 4 BTS w/ VIS. MKS. AND DEAD TOPS

24" PP BRG. N25°E 68 1/2 FT.
 24" PP " 56 1/2°E 62 1/2 " "
 26" PP " 550°W 69 " "
 38" PP " N38°W 16 1/2 " "

PHOTO IDENTIFICATION DATA

Photo No. _____
 Filed At. _____
 Object Ident. _____
 Ident. By _____
 Signature _____

DESCRIBE CORNER LOCATION RELATIVE TO NEAR-BY FEATURES, ALSO HOW TO REACH CORNER

Corner Legend:

Searched for/Not Found

Evidence Found/Accept

Permanent Monument

Signature R. OMAN Title RS Division _____ Headquarters S. O. Date 12/790-7100-52 (3/79)

CORNER RECORD (PERPETUATION)

MONUMENT STARTED

T 125
 1980
 R
 34 | 35
 3 | 2
 R. OMAN PLS
 OR-702
 T 135

MONUMENT. DESCRIBE NEW MONUMENT SET, OR WORK DONE TO PRESERVE EXISTING MONUMENT
 SET 2 1/2" X 32" B-C SP RSG. 6" IN MD. of STONES of ORIG. STONE
 BURIED I 2/3 ALONGSIDE PIPE, ABOUT 335' E. of
 RD. 113

ACCESSORIES DESCRIBE NEW BT'S WITNESS OBJECTS ETC. ESTABLISHED, OR WORK DONE TO PRESERVE EXISTING EVIDENCE

6" PP	BRS.	N53°E	21 1/2 FT.	MMD.	T125	R9E	S 35	BT
5" PP	"	S56°E	8 1/2 "	"	T135	"	S 2	"
16" PP	"	S26°W	65 1/2 "	"	"	"	S 3	"
6" PP	"	N58°W	91 1/2 "	"	T125	"	S 34	"

Work Done By R. OMAN Title PLS Date 12/80 State Registration No. OR-702
 or Agency
 PLAT PREPARED OR Certified Cor. Record Prepared? Yes No Filed At: JEFF. CO. SURVEYOR'S OFFICE Date 12/80

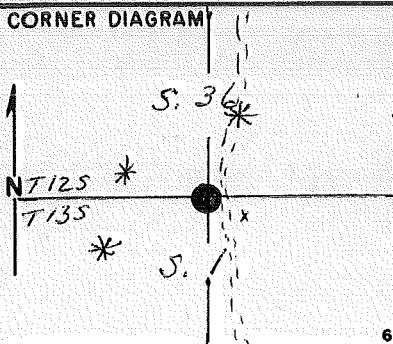
REMARKS

Index
File No. 2375

CORNER RECORD (SEARCH)
(Ref. FSM 7151.4)

Tract or
Survey No. _____
Cor. No. Z-23

T 12 S. R. 9 E. R.D. SISTERS County JEFFERSON 5/4 COR. SEC. 36
Merid. WILLAMETTE N.F. DESCHUTES State OREGON N/A COR. SEC. 1



DESCRIBE CORNER MONUMENT FOUND

NONE

2

PHOTO IDENTIFICATION DATA

Photo No. _____
Filed At. _____
Object Ident. _____
Ident. By _____
Signature

7

DESCRIBE BEARING TREES OR OTHER OFFICIAL ACCESSORIES FOUND

34" P. PINE BRG. N62°W 462 FT.
MKD 1/4 S
WEST OF RIDGE ROAD.

3

PLANE COORDINATE POSITION DATA

State _____ Zone _____
X _____
Y _____
Estab. By _____
Agency

8

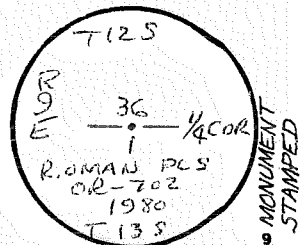
DESCRIBE CORNER LOCATION RELATIVE TO NEAR-BY FEATURES, ALSO HOW TO REACH CORNER

4

Signature R. OMAN Title PLS Division _____ Headquarters SO Date 9/80 D-7100-52 (10/78)

5

CORNER RECORD (PERPETUATION)



MONUMENT: DESCRIBE NEW MONUMENT SET, OR WORK DONE TO PRESERVE EXISTING MONUMENT
 SET 2 1/2" X 32" BRASS-CAPPED STEEL PIPE
 RISING 6" ABOVE GROUND IN A MOUND OF STONES
 ABOUT 8' W. of E of DIRT ROAD

ACCESSORIES DESCRIBE NEW BT'S WITNESS OBJECTS ETC. ESTABLISHED, OR WORK DONE TO PRESERVE EXISTING EVIDENCE

3A" P. PINE BRS. N 62° W 46 3/4 FT. MKD 1/4 S (ORIG. BT)
 18" P. PINE " S 68° W 61 3/4 FT. " 1/4 S 1 BT
 15" P. PINE " N 07° E 156 1/2 FT. " 1/4 S 36 BT

Work Done By R. OMAN Title PLS Date 10/80 State Registration No. or Agency OR-702
 Certified Cor. Record Prepared Yes No Filed At: JEFF. CO. SURV. OFFICE Date 11/80

REMARKS
 8/89 - Revisited by Walt Miller, PLS 2111. ~~the~~ Monument and all accessories in good condition.

Index File No. 2395 T-12 S, R-9 E, W.M. Tract or Surv. No. Cor. 2-23

US DA-FOREST SERVICE

Index File No. 2375

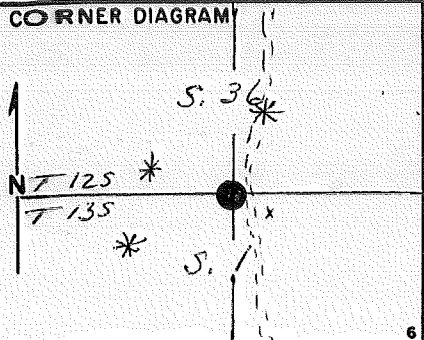
CORNER RECORD (SEARCH)

(Ref. FSM 7151.4)

Tract or Survey No. _____ Cor. No. Z-23

T 12 S. R. 9 E. R.D. SISTERS County JEFFERSON 5/4 COR. SEC. 36

Merid. WILLAMETTE N.F. DESCHUTES State OREGON N/A COR. SEC. 1



DESCRIBE CORNER MONUMENT FOUND

NONE

2

PHOTO IDENTIFICATION DATA

Photo No. _____

Filed At. _____

Object Ident. _____

Ident. By _____

Signature 7

DESCRIBE BEARING TREES OR OTHER OFFICIAL ACCESSORIES FOUND

34" D. PINE BRG. N62°W 463 FT.
MKD 1/4 S
WEST OF RIDGE ROAD.

3

PLANE COORDINATE POSITION DATA

State _____ Zone _____

X _____

Y _____

Estab. By _____

Agency 8

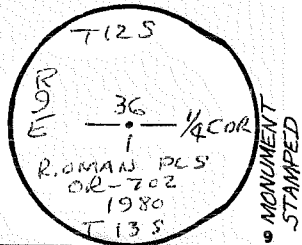
DESCRIBE CORNER LOCATION RELATIVE TO NEAR-BY FEATURES, ALSO HOW TO REACH CORNER

Signature ROMAN Title PLS Division _____ Headquarters SO Date 9/80 D-7100-52 (10/78)

4

5

CORNER RECORD (PERPETUATION)



MONUMENT: DESCRIBE NEW MONUMENT SET, OR WORK DONE TO PRESERVE EXISTING MONUMENT
 SET 2 1/2" X 32" BRASS-CAPPED STEEL PIPE
 RISING 6" ABOVE GROUND IN A MOUND OF STONES
 ABOUT 8" W. of E of DIRT ROAD

ACCESSORIES DESCRIBE NEW BT'S WITNESS OBJECTS ETC. ESTABLISHED, OR WORK DONE TO PRESERVE EXISTING EVIDENCE

34" P. PINE BRS. N 62° W 46³ FT. MKD 1/4 S (ORIG. BT)
 18" P. PINE " S 68° W 61³ FT. " 1/4 S 1 BT
 15" P. PINE " N 07° E 156⁶ FT. " 1/4 S 36 BT

10

Work Done By R. OMAN Title PLS Date 10/80 State Registration No. or Agency OR-702

Certified Cor. Record Prepared Yes No Filed At: JEFF. CO. SURV. OFFICE Date 11/80

11

REMARKS
 8/89 - Revisited by Walt Miller, PLS 2111, ~~the~~ Monument and all accessories in good condition.

Index File No. 2395 T. 12 S., R. 9 E., W.M. Tract or Surv. No. Cor. 2-23

12

13

USDA-FOREST SERVICE

Index

File No. 2375

CORNER RECORD (SEARCH)

(Ref. FSM 7151.4)

Tract or

Survey No. _____

Cor.

No. Z-23

T 12 S. R. 9

E. R.D. SISTERS

County JEFFERSON

5/4 COR. SEC. 36

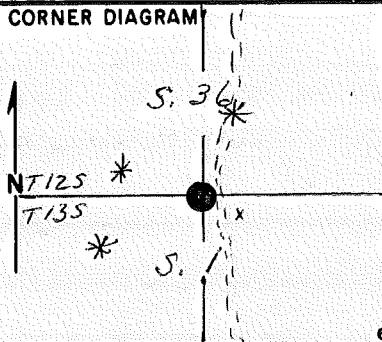
Merid. WILLAMETTE

N.F. DESCHUTES

State OREGON

N/A COR. SEC. 1

CORNER DIAGRAM



DESCRIBE CORNER MONUMENT FOUND

NONE

DESCRIBE BEARING TREES OR OTHER OFFICIAL ACCESSORIES FOUND

34" P. PINE BRG. N62°W 462 FT.

MARK 1/4 S

WEST OF RIDGE ROAD.

PHOTO IDENTIFICATION DATA

Photo No. _____

Filed At. _____

Object Ident. _____

Ident. By _____

Signature

PLANE COORDINATE POSITION DATA

State _____ Zone _____

X _____

Y _____

Estab. By _____

Agency

Signature R. OMAN

Title PLS

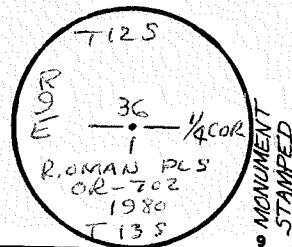
Division _____

Headquarters SO

Date 9/80 D-7100-52 (10/78)

CORNER RECORD (PERPETUATION)

MONUMENT: DESCRIBE NEW MONUMENT SET, OR WORK DONE TO PRESERVE EXISTING MONUMENT
 SET 2 1/2" X 32" BRASS-CAPPED STEEL PIPE
 RISING 6" ABOVE GROUND IN A MOUND OF STONES
 ABOUT 8' W. of E of DIRT ROAD



ACCESSORIES DESCRIBE NEW BT'S WITNESS OBJECTS ETC. ESTABLISHED, OR WORK DONE TO PRESERVE EXISTING EVIDENCE
 3A" P. PINE BRS. N 62° W 46 1/2 FT. MKD 1/4 S (OR 16. BT)
 18" P. PINE " S 68° W 61 3/4 FT. " 1/4 S 1 BT
 15" P. PINE " N 07° E 150 1/2 FT. " 1/4 S 36 BT

Work Done By R. OMAN Title PLS Date 10/80 State Registration No. OR-702
 or Agency OR-702
 Certified Cor. Record Prepared Yes No Filed At JEFF. CO. SURV. OFFICE Date 11/80

REMARKS

8/89 - Revisited by Walt Miller, PLS 2111, ~~the~~ Monument and all accessories in good condition.

Index File No. 2395 T.12 S., R.9 E., WM. Tract or Surv. No. Cor. 2-23

Index

File No.

2375

CORNER RECORD (SEARCH)

(Ref. FSM 7151.4)

Tract or

Survey No.

Cor.

No.

2-25

T 12 S. R. 9 E.

R.D.

SISTERS

County

JEFFERSON

SE COR.

SEC. 36

Merid. WILLAMETTE

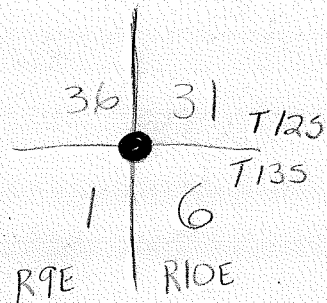
N.F.

DESCHUTES

State

OREGON

SEE: ~~A-01~~ A-01



T 13S, R10E

~~SE/NF~~

~~Ray Oman, 1980~~

BCSP by Walt Miller 8/89